SULLIVAN

Town Reports
1998

Sullivan, New Hampshire

A Word On Volunteering

One might easily say of the town of Sullivan that it is a very caring, sharing, and civic-minded community. Certainly, the hours of "free" labor and donations of money have been many in the recent past. As new residents come into town they are warmly invited to join in the volunteering spirit which exists here and which sharply reduces the cost of creating facilities, providing services, and securing the "things we wish to have" in our town. Young and old alike have in the past, and can in the future, join the many who are working so hard and contributing to so many worthwhile causes. So if you have a particular interest in life, there is a place for you in Sullivan.

Please consider sharing by volunteering. It will make a great impact on your life and that of the community. Thank you for taking the time to care.

On the cover:

The volunteers of the Sullivan Fire & Rescue Department.

Front row (l-r): Theodore Parker, William Kingsbury.
Middle row (l-r): Cheryl Valenti, Roy Faulkner, Maryann May.
Back row (l-r): Robert L. Hummel (Chief), Matthew Burke (Rescue Captain), Alan C. Jones, Sr. (Fire Captain), Neil A. Henry, Jr. (Deputy Chief).
Camera shy: Jamie Atwood, Bernice Cannon

Sullivan Public Library — Sullivan, New Hampshire

Sullivan Public Library
Centre Street
P.O. Box 92
Sullivan, N.H. 03445-0092
(603) 847-3458

Hours
Monday 1 - 6 P.M.
Wednesday 6 - 8 P.M.
Thursday 9 A.M. - Noon, 6 - 8 P.M.
Saturday 9 A.M. - Noon

Call for Storytime hours

Digitized by the Internet Archive
in 2022 with funding from
University of New Hampshire Library

https://archive.org/details/annualreportsull00sull_76

Table of Contents

Selectmen's Report 4
Town Officers 6
Minutes of The 1998 Town Meeting 9
Town Warrant 1999 19
New Hampshire Department of Revenue Administration
Financial Report 24
Trust Funds Report 28
Independent Auditor's Report 31
Town Budget 35
Town Clerk's Report 42
Tax Rate Calculation 43
Tax Collector's Report 44
Summary of Tax Lien Accounts 46
Summary Inventory of Valuation 47
Fire & Rescue Department 48
Highway Department 50
Police Department 51
N.H. Forest Fire Service 52
Treasurer's Report 53
Emergency Management 54
Planning Board 55
Conservation Commission 56
Library Report 58
Library Financial Report 60
Detailed List of Uncollected Property Taxes 62
Vital Statistics 67
Property Inventory and Tax Listing 69

SELECTMEN'S REPORT

"How'd we do in 1998," you ask? Well, according to our recollections, Mother Nature tested our community's dedication to the town early in 1998 with a dazzling ice display in January that knocked out power and made travel nearly impossible. Hardest hit was the upper section of Bowlder Road north of Seward Mountain Farm. A second volley some weeks later caused almost as much havoc when the ice and snow released its grip on the town all at once, forcing us to close Gilsum Road for almost a week due to severe water and mud. Undaunted, we pulled together and worked through these challenging inconveniences with our positive attitudes and volunteer spirit. A huge thank-you goes out to all persons who helped the town and each other pass Mother Nature's tests.



After dealing with the elements, we all get back to work -- and you all have been very busy. Twenty-five timber cutting operations were initiated throughout the town and seven "family dwelling" building permits were issued. Conservation easements were obtained for properties across our northern ties which protect over fifteen hundred acres of forest from development and clear cutting practices.

The town department heads have been busy too, keeping a close watch on their expenditures and increasing their communication with one another. The dedication of all town groups and individuals has been instrumental in the completion of several important projects this year. The rusted and deteriorated

roof was replaced on the cemetery tomb house. The library expansion, which was started in September 1997, was completed. The additional Library space also includes a Historical room which had been a long time goal of many towns people.

The Fire Station expansion was started in July and completed in December. This expansion consists of two new bays and additional offices. The concrete blocks of the fire station were covered with clapboard to make it consistent with the outside of the other town buildings. In the process of paving the area in front of the fire station and the library, the Hearse House was moved to the Town Garage area. This building will provide the Road agent with much needed room.

Proceeds from the sale of the Old Town Hall were used to put in a artesian well and a septic system for the Town Garage. Funds from this sale were also used to purchase a newer truck to replace the Ford 600. Monies left over have been earmarked to subsidize the construction of bathroom and office facilities at the garage.

In response to recommendations at our Town Meeting last year, a State Highway Supervisor was consulted. He suggested that we concentrate on road preparation because deterioration of road surfaces occurs more rapidly when poor roadbed conditions exists. Pursuant to his recommendations, no paving was done during 1998. The road agent reworked roadbeds on Apple Hill and Bowlder roads, removing stones, boulders, and broken asphalt. He installed drainage systems and replaced culverts at several locations. Brush cutting along roadsides further improved drainage and increased visibility.

Updating our office for the electronic age began several years ago when Kelly Darby gave the town its first computer. Since then we have added equipment which has permitted us to become more efficient in our office capabilities. As of this time we have a complete Gateway 2000 system, an NEC 486 which is used by the treasurer, and a Gateway 2000 P5-75 in the Town Clerk/Tax Collector office. Our software permits us to put out property tax bills, calculate timber tax, and use Quickbooks for monitoring financial records. Our present computers will not be affected by the Y2K problem.

Respectfully Submitted,
Sullivan Board of Selectmen

TOWN OFFICERS

MODERATOR

Charles C. Pratt	Term ends 2000

BOARD OF SELECTMEN

Edward J. McCann – Chairman	Term ends 1999
Jean Hoffman	Term ends 2000
Douglas Washburn	Term ends 2001

TOWN CLERK

Lois G. Woodbury	Term ends 1999

DEPUTY TOWN CLERK

Linda J. Woodbury	Appointed

TAX COLLECTOR

Lois G. Woodbury	Term ends 1999

DEPUTY TAX COLLECTOR

Linda J. Woodbury	Appointed

TREASURER

Elva L. Frazier	Term ends 1999

DEPUTY TREASURER

Mary J. Parker	Appointed

OVERSEER OF THE POOR

Gladys Cote	Term ends 1999

TRUSTEES OF THE TRUST FUNDS

Richard W. Connor	Term ends 1999
Sarah S. Burke	Term ends 2000
Theodore E. Parker	Term ends 2001

LIBRARY TRUSTEES

C. Christopher Pratt	Term ends 1999
Mary J. Parker	Term ends 2000
Nadine B. Henry	Term ends 2001

SUPERVISORS OF THE CHECKLIST

Becky Cummings	Term ends 2000
Nadine B. Henry	Term ends 2002
Elva L. Frazier	Term ends 2004

BALLOT CLERKS AND INSPECTORS

Audrey Ovsenik	Roger Sweet	Ann Sweet

ROAD AGENT

Randall Smith	Term ends 1999

POLICE DEPARTMENT

Karl W. Wheeler, Jr. – Police Chief	Appointed
Denis M. Abrams – Corporal	Appointed

SEXTON OF CEMETERIES

John Bolles	Term ends 1999

PLANNING BOARD

Chris Pratt – Chairman	Term ends 2001
John Hoffman	Term ends 2001
Donald Arquin	Term ends 1999
Laura Merrifield	Term ends 1999
Ann Sweet – Secretary	Term ends 2000
Theodore Parker	Term ends 2000
Richard Hotchkiss (alternate)	Term ends 1999
Steve Hamilton (alternate)	Term ends 2000
Priscilla Hardy (alternate)	Term ends 2000
Tim Frazier (alternate)	Term ends 2001
Douglas Washburn (Selectmen's Representative)	

EMERGENCY MANAGEMENT

Neil A. Henry, Jr. – Director	Appointed

FIRE AND RESCUE DEPARTMENT

Robert L. Hummel – Chief	Term ends 1999
Neil A. Henry, Jr. – Deputy Chief	Term ends 1999
Alan C. Jones, Sr. – Captain	Term ends 1999
Matthew Burke – Rescue Captain	Term ends 1999
Maryann May – Secretary	Term ends 1999

BOARD OF ADJUSTMENT

Eli Cinq-Mars – Chairman	Term ends 1998
Fred Schmidt	Term ends 1998
Karen Frazier	Term ends 1998
Alan Corindia	Term ends 1999
Raymond MacLean	Term ends 1999
Randy Smith	Term ends 2000

CONSERVATION COMMISSION

Roger Sweet – Chairman	Term ends 2000
Matthew Burke	Term ends 2000
Virginia Howard	Term ends 1999
Becky Cummings	Term ends 2001
Jean Hoffman (Selectmen's Representative)	

FOREST FIRE SERVICE

Neil A. Henry, Jr. – Warden	Term ends 2001
Theodore Parker – Deputy Warden	Term ends 2001
William Kingsbury – Deputy Warden	Term ends 2001
Robert L. Hummel – Deputy Warden	Term ends 2001
John Bolles – Deputy Warden	Term ends 2001

BUDGET COMMITTEE

Charles Moore – Chairman	Term ends 1999
Laura Merrifield	Term ends 1999
James Whitney	Term ends 2000
William Wyman	Term ends 2000
Eric Martin	Term ends 2001
Dr. Douglas Keene	Term ends 2001

MONADNOCK REGIONAL SCHOOL BOARD REPRESENTATIVE

Donald Arguin	Term ends 1999

SOUTHWEST REGIONAL PLANNING COMMISSION

Ann Sweet Chris Pratt

STATE SENATOR

Clesson Blaisdell, Keene, NH

REPRESENTATIVE TO THE STATE LEGISLATURE

William Riley, Marlborough, NH

MINUTES OF THE 1998 TOWN MEETING

Article 1: *To choose all necessary Town Officers and School District Officials for the ensuing year.*

The Moderator, Matthew Burke, opened the polls at 11:00 A.M., on Tuesday March 10, 1998, at the Sullivan Town Hall, to bring in the ballots for the Town Officers and School District Officers for the ensuing year. Polls closed at 7:00 P.M. The checklist contained 365 names and was duly posted and used in the balloting. Total number of ballots cast was 240.

Supervisor of the Checklist for three years	Elva L. Frazier
Moderator for two years	Charles Pratt
Selectmen for three years	Douglas Washburn
Selectmen for one year	Edward McCann
Town Clerk for one year	Lois G. Woodbury
Town Treasurer for one year	Elva L. Frazier
Tax Collector for one year	Lois G. Woodbury
Trustee of the Trust Funds for three years	Theodore E. Parker
Library Trustee for three years	Nadine B. Henry
Road Agent for one year	Randall D. Smith
Sexton & Supervisor of Cemeteries	John A. Bolles
Overseer of Public Welfare for one year	Gladys Cote
Budget Committee Members TWO for three years	Eric Martin
	Douglas Keene

Article 2: *Are you in favor of amending the Community Planning Ordinance to authorize the Town of Sullivan to regulate commercial wireless communications facilities? The Planning Board presented the proposed changes to the ordinance at a public hearing on January 7, 1998 which would have the effect of adopting the definition of commercial wireless communications facility used by the Federal Communications Commission and would permit such facilities in the rural residential district by special exception from the Board of Adjustment and site plan review from the Planning Board.*

225 ballots cast: Yes 159 No 66

Article 2 passed in favor of amending the Community Planning Ordinance to authorize the Town of Sullivan to regulate commercial wireless communications facilities.

Moderator, Matthew Burke, called the meeting to order Wednesday, March 11th, at 7:00 PM, at the Sullivan Town Hall, to act upon the following Warrant Articles.

Article 3: *To vote to raise and appropriate the sum of $ 98,600 to defray Town charges for the ensuing year, or take any action relating thereto. (Approved by: Budget Committee & Selectmen)*

Voted, by voice vote, to raise and appropriate the sum of $ 98,600.00 to defray Town Charges for the ensuing year.

Article 4: *To vote to raise and appropriate the sum of $ 96,650 for maintenance of Highways and Bridges for the ensuing year as follows:*

$ 63,216 to be raised by taxes;

$ 33,434 to be designated from the Highway Block Grant,

or take any action relating thereto. (Approved by: Budget Committee & Selectmen)

Voted, by voice vote, to raise and appropriate the sum of $ 96,650.00 for maintenance of Highways and Bridges for the ensuing year.

$ 63,216.00 to be raised by Taxes

$ 33,434.00 to be designated from Highway Block Grant

Article 5: *To see if the Town will vote to raise and appropriate the sum of $ 35,000 for the reconstruction and resurfacing bituminous-surfaced roads, or take any action relating thereto. (Approved by: Budget Committee & Selectmen)*

Amendment passed on a standing vote: 18 Opposed 33 In Favor of consulting with the New Hampshire Department of Transportation, for their advice on how best to reconstruct and resurface bituminous-surfaced roads.

Voted, by voice vote, to raise and appropriate the sum of $ 35,000.00 for the reconstruction and resurfacing of bituminous-surfaced roads, as amended.

Article 6: *To see if the Town will vote to raise and appropriate the sum of $ 16,050 for the operation of the Police Department, or take any action relating thereto. (Approved by: Budget Committee & Selectmen)*

Voted, by voice vote, to raise and appropriate the sum of $ 16,050.00 for the Police Department.

Article 7: *To see if the Town will vote to raise and appropriate the sum of $ 11,180 for the operation of the Fire Department (for fire protection) and purchase and maintenance of equipment and buildings of the Fire Department, or take any action relating thereto. (Approved by: Budget Committee & Selectmen)*

Voted, by voice vote, to raise and appropriate the sum of $ 11,180.00 for the operation of the Fire Department and purchase and maintenance of equipment and buildings of the Fire Department.

Article 8: *To see if the Town will vote to raise and appropriate the sum of $ 1,620 for the operation of the Planning Board, or take any action relating thereto. (Approved by: Budget Committee & Selectmen)*

Voted, by voice vote, to raise and appropriate the sum of $ 1,620.00 for the operation of the Planning Board.

Article 9: *To see if the Town will vote to raise and appropriate the sum of $ 8,915 to provide and maintain Public Library services and authorize the Library Trustees to receive and use supplemental funds as provided, or take any action relating thereto. (Approved by: Budget Committee & Selectmen)*

Voted, by voice vote, to raise and appropriate the sum of $ 8,915.00 to provide and maintain Public Library service and authorized the Library Trustees to receive and use supplemental funds as provided.

Article 10: *To see if the Town will vote to raise and appropriate the sum of $ 440 for the operation of the Conservation Commission, or take any action relating thereto. (Approved by: Budget Committee & Selectmen)*

Voted, by voice vote, to raise and appropriate the sum of $ 440.00 for the operation of the Conservation Commission.

Article 11: *To see if the Town will vote to raise and appropriate the sum of $ 3,000 for the care and maintenance of Town Cemeteries, or take any action relating thereto. (Approved by: Budget Committee & Selectmen)*

Voted, by voice vote, to raise and appropriate the sum of $ 3,000.00 for care and maintenance of Town Cemeteries.

Article 12: *To see if the Town will vote to raise and appropriate the sum of $ 800 for the operation of Emergency Management, or take any action relating*

thereto. (Approved by: Budget Committee & Selectmen)

Voted, by voice vote, to raise and appropriate the sum of $ 800.00 for the operation of Emergency Management.

Article 13: *To see if the Town will vote to raise and appropriate the sum of $ 1,000 for deposit in the Capital Reserve for Cemetery Expansion, or take any action relative thereto. (Approved by: Budget Committee & Selectmen)*

Voted, by voice vote, to raise and appropriate the sum of $ 1,000.00 for deposit in the Capital Reserve for Cemetery Expansion.

Article 14: *To see if the Town will vote to raise and appropriate the sum of $ 2,000 for deposit in the Capital Reserve for a Police Cruiser, or take any action relative thereto. (Approved by: Budget Committee & Selectmen)*

Voted, by voice vote, to raise and appropriate the sum of $ 2,000.00 for deposit in the Capital Reserve for a Police Cruiser.

Article 15: *To see if the Town will vote to raise and appropriate the sum of $ 2,000 for deposit in the Capital Reserve for Major Repairs to Town Buildings, or take any action relative thereto. (Approved by: Budget Committee & Selectmen)*

Voted, by voice vote, to raise and appropriate the sum of $ 2,000.00 for deposit in the Capital Reserve for Major Repairs to Town Buildings.

Article 16: *To see if the Town will vote to raise and appropriate the sum of $ 2,000 for deposit in the Capital Reserve for Revaluation, or take any action relating thereto. (Approved by: Budget Committee & Selectmen)*

Voted, by voice vote, to raise and appropriate the sum of $ 2,000.00 for deposit in the Capital Reserve for Revaluation.

Article 17: *To see if the Town will vote to raise and appropriate the sum of $ 500 for deposit in the Forest Fire Trust Fund, or take any action relating thereto. (Approved by: Budget Committee & Selectmen)*

Voted, by voice vote, to raise and appropriate the sum of $ 500.00 for deposit in the Forest Fire Trust Fund.

Article 18: *To see if the Town will vote to raise and appropriate the sum of $*

4,000 for deposit in the Capital Reserve for Major Highway Equipment Purchase, or take any action relating thereto. (Approved by: Budget Committee & Selectmen)

Voted, by voice vote, to raise and appropriate the sum of $ 4,000.00 for deposit in the Capital Reserve for Major Highway Equipment.

Article 19: *To see if the Town will vote to raise and appropriate the sum of $ 1,300 for deposit in the Capital Reserve for Breathing Apparatus Purchase, or take any action relating thereto. (Approved by: Budget Committee & Selectmen)*

Voted, by voice vote, to raise and appropriate the sum of $ 1,300.00 for deposit in the Capital Reserve for Breathing Apparatus purchase.

Article 20: *To see if the Town will vote to raise and appropriate the sum of $ 1,000 for deposit in the Capital Reserve for Town-wide Radio, or take any action relating thereto. (Approved by: Budget Committee & Selectmen)*

Voted, by voice vote, to raise and appropriate the sum of $ 1,000.00 for deposit in the Capital Reserve for Town Wide Radio.

Article 21: *To see if the Town will vote to establish an expendable Trust Fund and designate the Selectmen as agents under provisions of RSA 35:1 for the purpose of a First Response Fee and to raise and appropriate the sum of $ 1,000 to be placed in the fund and to authorize the transfer of $ 1,000 from the December 31, 1997 General Fund undesignated fund balance (surplus) for that purpose. This amount represents the funds transferred to the General Fund from Article 25 of the March 1997 Town Meeting which was disallowed by the DRA due to a floor amendment which changed the purpose of the article or take any action relative thereto. (Approved by: Budget Committee & Selectmen)*

Voted, by voice vote, to establish an expendable Trust Fund and designated the Selectmen, as agents under provisions of RSA 35:1 for the purpose of a First Response Fee and to raise and appropriate the sum of $ 1,000.00 to be placed in the fund and authorized the transfer of $ 1,000.00 from the December 31,1997 General Fund undesignated fund balance (surplus) for that purpose.

Article 22: *To see if the Town will vote to raise and appropriate $ 8,824.72 to be added to the new Fire Department Vehicle Capital Reserve Fund (established at the March 1997 Town Meeting) and authorize the transfer of $ 4,824.72 from the December 31, 1997 General Fund undesignated fund balance (surplus) for*

that purpose. This amount represents the funds transferred to the General Fund from the Fire Department Equipment Capital Reserve Fund which was discontinued at the March 1997 annual meeting or take any action relating thereto. Balance of $ 4,000 to be raised by taxes. (Approved by: Budget Committee & Selectmen)

Voted, by voice vote, to raise and appropriate $ 8,824.72 to be added to the new Fire Department Vehicle Capital Reserve Fund. (Established at the March 1997 Town Meeting) and authorized the transfer of $ 4,824.72 from the December 31, 1997 General Fund undesignated fund balance (surplus) for that purpose. Balance of $ 4,000.00 to be raised by taxes.

Article 23: *To see if the Town will vote to establish a Capital Reserve Fund under provisions of RSA 35:1 for the purpose of reconstruction and resurfacing of bituminous surfaced roads and to raise and appropriate the sum of $ 6,000 to be placed in this fund. This appropriation to be funded from the 1997 undesignated fund balance (surplus) from the sale of the Town Hall, or take any action relating thereto. (Approved by: Budget Committee & Selectmen)*

Amended to add the Old.

Voted, by voice vote. to establish a Capital Reserve Fund under provisions of RSA 35:1 for the purpose of reconstruction and resurfacing of bituminous surfaced roads and to raise and appropriate the sum of $ 6,000.00 to be placed in this fund. This appropriation to be funded from the 1997 undesignated fund balance (surplus) from the sale of the Town Hall.

Article 24: *To see if the Town will vote to raise and appropriate the sum of $ 4,500 for the purpose of purchasing a high volume Portable Fire Pump and associated supplies and equipment or take any action relating thereto. (Approved by: Budget Committee & Selectmen)*

Voted, by voice vote, to raise and appropriate the sum of $ 4,500.00 for the purpose of purchasing a high volume Portable Fire Pump and associated supplies and equipment.

Article 25*: To see if the Town will vote to establish a Capital Reserve Fund under the provisions of RSA 35:1 for the purpose of Bridge Inspections and raise and appropriate the sum of $ 1,000 to be placed in the fund or take any action thereto. (Approved by: Budget Committee & Selectmen)*

Voted, on a standing vote of: 32 In Favor 35 Opposed, to establishing a Capital Reserve Fund under the provisions of RSA 35:1 for the purpose of Bridge Inspections and raising and appropriating $ 1,000.00 to be placed in the fund.

Article 26: *To see if the Town will vote to raise and appropriate the sum of $ 800 for Forestry Helmets and Weeping Hose or take any action relative thereto. (Approved by: Budget Committee & Selectmen)*

Voted, by voice vote, to raise and appropriate the sum of $ 800.00 for Forestry Helmets and Weeping Hose.

Article 27: *To see if the Town will raise and appropriate for the following purposes:*

$ 11,020 to upgrade the Town garage.
$ 11,020 to upgrade equipment for the Fire Department.
$ 11,020 to upgrade equipment for the Highway Department.

These appropriations to be funded from the 1997 undesignated fund balance (surplus) from the sale of the Town Hall. This will be a non-lapsing warrant article per RSA 32:3 VI and will not lapse until the work is completed or in 5 years, whichever is less, or take any action relating thereto. (Approved by: Budget Committee & Selectmen)

Voted, by voice vote, to raise and appropriate for the following purposes:

$ 11,020.00 to upgrade the Town Garage
$ 11,020.00 to upgrade equipment for the Fire Department
$ 11,020.00 to upgrade equipment for the Highway Department

These appropriations to be funded from the 1997 undesignated fund balance (surplus) from the sale of the old Town Hall. This will be a non-lapsing warrant article per RSA 32:3 VI and will not lapse until the work is completed or in five (5) years.

Article 28: *To see if the Town will vote to raise and appropriate the sum of $ 1,500 for the Sullivan Fire and Rescue Department to purchase water/ice rescue equipment, including a rescue boat, cold-water rescue suits, floatation equipment, other associated supplies, and training of personnel for warm water, cold water, and ice rescue or take any action thereto. Article submitted by petition. (Approved by: Budget Committee & Selectmen)*

Amendment was voted, by voice vote, to allocate the sum of $ 1,500.00 from Article 27.

Voted, by voice vote, to allocate $ 1,500.00 from Article 27, for the Sullivan Fire and Rescue Department to purchase Water/Ice rescue equipment including a rescue boat, cold-water rescue suits, floatation equipment, other associated supplies and training of personal for warm-water, cold water and ice rescue.

Article 29: *To see if the Town will vote to establish a Capital Reserve Fund under the provisions of RSA 35:1 for the purpose of purchasing Protective Clothing for its Fire Fighters and Emergency Medical Services Personnel and to raise and appropriate the sum of $ 1,600 to be placed in the fund or take any action thereto. Article submitted by petition. (Approved by: Budget Committee & Selectmen)*

Amendment was voted, by voice vote, to allocate the sum of $ 1,600.00 from Article 27.

Voted, by voice vote, to establish a Capital Reserve Fund under the provisions of RSA 35:1 for the purpose of purchasing Protective Clothing for its Fire Fighters and Emergency Medical Services Personal and allocated $ 1,600.00 from Article 27, to be placed in the Capital Reserve Fund.

Article 30: *To see if the Town will rescind the provisions of RSA 72:1-C which authorizes any town or city to elect not to assess levy and collect a resident tax or take any action relating thereto.*

Voted, by voice vote, to Rescind the provisions of 72:1-C which authorizes any town or city to elect not to assess levy & collect a resident tax.

Article 31: *To see whether the Town will direct the Planning Board to study the issues of (a) the creation of a conservation/wildlife/forestry district of a large minimum lot size that would protect from significant development the Northern portion of the Town and the Otter Brook watershed in order to preserve the rural character of Sullivan, and (b) the creation of a strictly residential district in the center of the Town.*

Non-binding vote by a show of hands .

17 Opposed

38 In Favor

of the Planning Board to study the creation of a conservation/wildlife/forestry district of a large minimum lot size that would protect from significant development the Northern portion of the Town and the Otter Brook watershed in order to preserve the rural character of Sullivan.

Non-binding vote, by a show of hands

18 Opposed

38 In Favor

of the Planning Board to study the creation of a strictly residential district in the center of Town.

Article 32: *To see if the Town will vote to authorize the Selectmen to sell any real estate acquired by the Town during the period from this Town Meeting until the next Town Meeting and that the Selectmen be authorized to sell and convey such real estate by auction, sealed bid or any other manner as justice may cause.*

Voted, by voice vote, to authorize the Selectmen to sell any real estate acquired by the Town during the period from this Town meeting until the next Town Meeting and authorized the Selectmen to sell and convey such real estate by auction, sealed bid or any other manner as justice may cause.

Article 33: *To see if the Town will vote to accept the reports of the agents and committees as printed in the Town Report.*

Voted, by voice vote, to accept the reports of the agents and committees as printed in the Town Report.

Article 34: *To transact any business which may legally come before this meeting and to listen to opinions of a purely advisory nature as regards the conduct of Town affairs for the ensuing year.*

Members of the Volunteer Fire and Rescue Department that were present lead by their Fire Chief, Robert Hummel, honored Richard and Barbara Connor for their combined 35 years of willingly placing themselves in harms way, in service to the community, retired from the Fire and Rescue Department. We appreciated their service and sacrifice

-- they will be sorely missed. Chief Hummel presented Richard and Barbara each a plaque for their many years of service to the Town of Sullivan.

Selectman, Mr. McCann, thanked Matthew Burke for his service to the Town as Moderator. Thanked Robert Hummel for his work on the Town Report. Thanked the Cemetery Expansion Committee. Thanked School Board Member Charles Nolan and School Budget Committee Member William Wyman for their service to the School District.

Voted, by voice, to adjourn at 9:50 PM..

Lois Woodbury - Town Clerk

STATE OF NEW HAMPSHIRE
TOWN OF SULLIVAN
TOWN WARRANT 1999

To the inhabitants of the Town of Sullivan in the County of Cheshire qualified to vote in Town Affairs.

You are hereby notified to meet at the Sullivan Town Hall in said Sullivan, Tuesday the 9th day of March, next at 11:00 A.M. of the clock to act upon the following by written ballot: The polls not to close before 7:00 P.M.

Article 1: To choose all necessary Town Officers and School District Officials for the ensuing year.

You are hereby notified to meet at the Sullivan Town Hall on Wednesday, the 10th day of March, next at 7:00 P.M. of the clock in the evening to act upon the following subjects:

Article 2: To see if the Town will vote to raise and appropriate the sum of $98,040 to defray Town charges for the ensuing year, to take any action relating thereto.

Article 3: To see if the Town will vote to raise and appropriate the sum of $110,680 for the maintenance of highways and bridges for the ensuing year, as follows:

$76,730.70 to be raised by taxes.
$33,949.30 to be designated for the Highway Block Grant,

or take any action relating thereto. (Approved By: Selectmen & Budget Committee)

Article 4: To see if the Town will vote to raise and appropriate the sum of $40,000 for the reconstruction and resurfacing of bituminous-surfaced roads or take any action relating thereto. (Approved By: Selectmen & Budget Committee)

Article 5: To see if the Town will vote to raise and appropriate the sum of $22,275 for the operation of the Police Department, or take any action relating thereto. (Approved By: Selectmen & Budget Committee)

Article 6: To see if the Town will vote to raise and appropriate the sum of $10,745 for the operation of the Fire Department, and for purchase and maintenance of equipment and buildings of the Fire Department, or take any action relating thereto. (Approved By: Selectmen & Budget Committee)

Article 7: To see if the Town will vote to raise and appropriate the sum of $1,560 for the operation of the Planning Board, or take any action relating thereto. (Approved By: Selectmen & Budget Committee)

Article 8: To see if the Town will vote to raise and appropriate the sum of $8,810 to provide and maintain Public Library services, and authorize the Library Trustees to receive and use supplemental funds, as provided, or take any action relating thereto. (Approved By: Selectmen & Budget Committee)

Article 9: To see if the Town will vote to raise and appropriate the sum of $441 for the operation of the Conservation Commission, or take any action relating thereto. (Approved By: Selectmen & Budget Committee)

Article 10: To see if the Town will vote to raise and appropriate the sum of $2,750 for the care and maintenance of Town Cemeteries, or take any action relating thereto. (Approved By: Selectmen & Budget Committee)

Article 11: To see if the Town will vote to raise and appropriate the sum of $725 for the operation of Emergency Management, or take any action relating thereto. (Approved By: Selectmen & Budget Committee)

Article 12: To see if the Town will vote to raise and appropriate the sum of $500 for deposit in the Capital Reserve for Cemetery Expansion, or take any action relating thereto. (Approved By: Selectmen & Budget Committee)

Article 13: To see if the Town will vote to raise and appropriate the sum of $5,000 for deposit in the Police Cruiser Trust Fund, or take any action relating thereto. (Approved By: Selectmen & Budget Committee)

Article 14: To see if the Town will vote to raise and appropriate the sum of $1,000 for deposit in the Capital Reserve for Major Repairs to Town Buildings, or take any action relating thereto. (Approved By: Selectmen & Budget Committee)

Article 15: To see if the Town will vote to raise and appropriate the sum of $1,500 for deposit in the Capital Reserve for Revaluation, or take any action relating thereto. (Approved By: Selectmen & Budget Committee)

Article 16: To see if the Town will vote to raise and appropriate the sum of $1,000 for deposit in the Forest Fire Equipment/ Liability Trust Fund, with $159 to be raised by taxation and $841 from surplus in an amount equal to 1998 reimbursement and authorize the Selectmen as agents to expend the fund, or take any action relating thereto. (Approved By: Selectmen and Budget Committee)

Article 17: To see if the Town will vote to raise an appropriate the sum of $1,000 for the purpose of purchasing new forestry equipment. This is a non-lapsing appropriation per RSA 32:7, VI and will not lapse until the forestry equipment is purchased or by the year 2004. (Approved By: Selectmen & Budget Committee)

Article 18: To see if the Town will vote to raise and appropriate the sum of $6,000 for deposit in the Capital Reserve for Major Highway Equipment Purchase, or take any action relating thereto. (Approved by: Selectmen & Budget Committee)

Article 19: To see if the Town will vote to raise and appropriate the sum of $7,500 for deposit in the Fire Department Vehicle Capital Reserve, or take any action relating thereto. (Approved By: Selectmen & Budget Committee)

Article 20: To see if the Town will vote to raise and appropriate $30,000 for the purchase of a tanker vehicle for the Fire Department and to convert the present tanker vehicle to operational off-road capability and to authorize the withdrawal $15,000 from the Fire Department Vehicle Capital Reserve for such purpose; and, further, to authorize the Selectmen to accept $15,000 which has been privately pledged and contributed to the Town for such a purpose or take any action relating thereto. (Approved By: Selectmen & Budget Committee)

Article 21: To see if the Town will vote to raise and appropriate the sum of $5,000 for deposit in the Capital Reserve for Reconstruction and Resurfacing of Bituminous Surfaced roads and designate the Selectmen as agents under provisions of RSA 35:1, or take any action relating thereto. (Approved By: Selectmen & Budget Committee)

Article 22: To see if the Town will vote to raise and appropriate the sum of $500 for deposit in the Capital Reserve for Town Wide Radio, or take any action relating thereto. (Approved By: Selectmen & Budget Committee)

Article 23: To see if the Town will vote to raise and appropriate the sum of $1,300 for deposit in the Capital Reserve for Breathing Apparatus Purchase, or take any action relating thereto. (Approved By: Selectmen & Budget Committee)

Article 24: To see if the Town will vote to raise and appropriate the sum of $1,100 for the Fire Department to purchase a generator and accessories. This is a non-lapsing appropriation per RSA 32:7, VI and will not lapse until the generator is purchased or by December 31, 2001. (Approved by: Selectmen & Budget Committee)

Article 25: To see if the Town will vote to establish a Recreational Committee and raise and appropriate the sum of $500 for Recreational activities, or take any action relating thereto. (Approved By: Selectmen & Budget Committee)

Article 26: To see if the Town will vote to revise the existing land use change tax as established under RSA 36-A: 5 during the 1989 town meeting, to increase the percentage of revenue from the land use change tax deposited in the Town Conservation Fund from 30% to 50% and eliminate the $5,000 cap, or take any action relating thereto. (Approved By: Selectmen & Budget Committee)

Article 27: To see if the Town will vote to discontinue, pursuant to RSA 231:43, the Holt Road for its entire length from the junction of said highway with Ellis Road to the dooryard of William Kapacziewski or take any action relating thereto. (Approved By: selectmen & Budget Committee)

Article 28: To see if the Town will vote to discontinue, pursuant to RSA 231:43, the remaining Class V portions of the Apple Hill Road being 160 feet from the center of Route 9 and 270 feet from the corner of Apple Hill Road or take any action thereto. (Approved By: Selectmen & Budget Committee)

Article 29: To see if the Town will vote to discontinue, pursuant to RSA 231:43, the 253 feet comprising Old Hubbard Road, or take any action relating thereto. (Approved By: Selectmen & Budget Committee)

Article 30: To see if the Town will vote to authorize the Selectmen to sell any Real Estate acquired by the Town during the period from this Town Meeting until next Town Meeting and that the Selectmen be authorized to sell and convey such Real Estate by auction, sealed bid or any other manner justice may cause.

Article 31: To see if the Town will vote to accept the Reports of the Agents and Committees as printed in the Town Report.

Article 32: To transact any Business which may legally come before this meeting and to listen to opinions of a purely advisory nature as regards the conduct of Town affairs for the ensuing year

Given under our hands and seal this 20th day of February in the year of Our Lord Nineteen Hundred Ninety-Nine.

Selectmen of Sullivan:
A true copy of the Warrant Attest:

Edward McCann

Jean Hoffman

Douglas Washburn

NEW HAMPSHIRE DEPARTMENT OF REVENUE ADMINISTRATION
FINANCIAL REPORT

For the Calendar Year Ended December 31, 1998
Town of Sullivan in Cheshire County

Certificate:
This is to certify that the information contained in this report was taken from official records and is complete to the best of our knowledge and belief.

Edward McCann
Jean Hoffman
Douglas Washburn

Balance Sheet

Current Assets:		
Cash & Equivalents	$ 210,519.85	
Taxes Receivable	712,314.07	
Tax Liens Receivable	173,004.05	
Total Current Assets		**1,095,837.97**
Current Liabilities:		
Accounts Payable	3,941.65	
Due to School District	330,824.00	
Total Current Liabilities		**334,765.65**
Fund Equity:		
Unreserved Fund Balance	761,072.32	
Total Fund Equity		**761,072.32**
Total Liabilities and Fund Equity		**1,095,837.97**
Revenues from Taxes:		
Property Taxes		885,318.12
Resident Taxes		550.00
Yield Taxes		7,849.37
Interest, Penalties & Delinquent Taxes		20,820.30
Tax Lien		46,189.53
Total		**914,537.79**

Licenses & Permits:	
Business License	100.00
Motor Vehicle	69,627.00
Building Permits	225.00
Other License, Permits & Fees	1,665.50
Total	**71,617.50**
Revenues from the State of New Hampshire:	
Shared Revenue	32,648.94
Highway Block Grant	33,434.05
CDBG	841.41
Total	**66,924.40**
Revenues from Charged Services:	
Income from Departments	8,659.97
Total	**8,659.97**
Revenues from Miscellaneous Sources:	
Interest – Bank Account	451.26
Interest – N.H.P.D.I.P (NH Public Deposit Investment Pool)	12,974.14
Insurance - Dividends & Reimbursements	2,988.00
Miscellaneous	30.00
Trust Fund	2,294.00
Capital Reserves	33,529.88
N.H.P.D.I.P.	217,000.00
Total	**269,267.28**
Total Revenues from All Sources	**1,331,006.94**
Fund Balance Beginning of Year	**210,519.85**
GRAND TOTAL	**$1,541,526.79**

EXPENDITURES - GENERAL GOVERNMENT:

Executive	22,587.13	
Election, Registration & Vital Statistics	1,368.22	
Financial Administration	16,070.41	
Legal Expense	1,552.00	
Audit Expense	4,200.00	
Assessing	750.00	
General Government Buildings	4,033.07	
Cemetery Expense	2,085.93	
Insurance	13,867.00	
ICMA & Unemployment/Workers Comp	3,595.54	
SS/MC/FWH	12,768.69	
Planning/Zoning	1,231.53	
Accounts Payable	3,941.65	
Total	**88,051.17**	
Public Safety:		
Police	16,479.78	
Fire & Rescue	10,825.71	
F.D. Warrant Article # 27	6,716.83	
Ambulance	3,273.84	
Emergency Management	679.63	
Forestry	2,615.53	
Total	**40,591.32**	
Health:		
Health Agencies		3,200.00
Welfare – Direct Assistance		835.00
Welfare – Vendor		0.00
Animal Control		180.00
Total		**4,215.00**
Highway:		
Highway Maintenance		94,636.21
Special Projects		35,000.00
Hwy. Warrant Article # 27		18,825.00
Total		**148,461.27**
Conservation:		183.55
Conservation Land Use Change:		645.00
Total		**828.55**

Patriotic:	**303.96**
Library:	8,914.99
Capital Reserves (Transfers to & from):	58,685.88
County:	53,257.00
School:	604,278.96
NHPDIP:	250,000.00
Liens:	71,943.83
State Fees:	531.50
Total Expenditures	1,330,063.43
Fund Balance End of Year	211,293.33
GRAND TOTAL	$1,541,356.76

Barbara Connor (Administrative Assistant), Heidi Smith (Office Assistant)

REPORT OF THE TRUST FUNDS
Town of Sullivan, NH
Fiscal Year Ending December 31, 1998

Date Est.	Trust Fund	Purpose	Principal Start of Year	Principal New Funds Created	Principal End of Year	/ Interest Start of Year	Interest Amount	Interest Amount Expended	Interest End of Year	Fund Balance
3/21/1859	Esther Winch	Farm	$450.00	$0.00	$450.00 *	$7,619.23	$218.53	$0.00	$7,837.76	$8,287.76 *
	Winch Income to	which			$0.00				$0.00	$0.00
	support the poor li-	cannot			$0.00				$0.00	$0.00
	able to be supported	be sold			$0.00				$0.00	$0.00
	by Town forever.				$0.00				$0.00	$0.00
4/4/1892	Charles F. Wilson	Cemetery	$100.00		$100.00	$244.96	$13.73	$0.00	$258.69	$358.69
4/26/1899	Emily Fassett	Cemetery	$100.00		$100.00	$279.31	$14.86	$0.00	$294.17	$394.17
12/29/1925	Asahel&Mary Nims	Cemetery	$100.00		$100.00	$279.17	$14.86	$0.00	$294.03	$394.03
11/28/1924	Edgar V. Wilson	Cemetery	$100.00		$100.00	$237.79	$13.41	$0.00	$251.20	$351.20
9/23/1927	Fredrick B. Nims	Cemetery	$100.00		$100.00	$199.98	$12.33	$0.00	$212.31	$312.31
6/26/1928	Will H. Harris	Cemetery	$100.00		$100.00	$480.35	$19.83	$12.00	$488.18	$588.18
6/1/1934	Marshall J. Barrett	Cemetery	$68.00		$68.00	$87.51	$6.85	$0.00	$94.36	$162.36
7/3/1943	John Woodburn	Better	$175.00		$175.00 *	$698.75	$19.55	$0.00	$718.30	$893.30 *
		Roads			$0.00				$0.00	$0.00
7/24/1943	L. Pembroke Nims	Cemetery	$100.00		$100.00	$228.94	$13.28	$0.00	$242.22	$342.22
7/24/1943	Lucius Nims	Cemetery	$100.00		$100.00	$218.12	$12.95	$12.00	$219.07	$319.07
4/18/1950	Nellie E.D. Foster	Cemetery	$100.00		$100.00	$141.59	$10.93	$12.00	$140.52	$240.52
10/2/1951	Frank L. Rawson	Cemetery	$200.00		$200.00	$318.52	$22.12	$0.00	$340.64	$540.64
11/3/1952	Mason & Marston	Cemetery	$450.00		$450.00	$673.08	$48.49	$0.00	$721.57	$1,171.57
8/13/1954	Charles Wellman	Cemetery	$400.00		$400.00	$674.07	$45.46	$0.00	$719.53	$1,119.53
9/14/1962	Caleb H. Wright	Cemetery	$200.00		$200.00	$273.70	$20.64	$0.00	$294.34	$494.34
10/20/1964	George D. Smith	Cemetery	$150.00		$150.00	$213.00	$15.71	$0.00	$228.71	$378.71
8/20/1965	Benjamin Leighton	Cemetery	$100.00		$100.00	$135.95	$10.27	$0.00	$146.22	$246.22
1/15/1968	Helena A. Davis &	Cemetery	$500.00		$500.00	$714.13	$52.76	$0.00	$766.89	$1,266.89
	Bertha Trun				$0.00		$0.00		$0.00	$0.00
10/4/1968	Joseph Nims	Cemetery	$100.00		$100.00	$88.00	$6.75	$12.00	$82.75	$182.75
10/4/1968	Edwin F. Nims	Cemetery	$100.00		$100.00	$125.83	$9.98	$0.00	$135.81	$235.81
6/3/1970	Edwin A. Blood	Cemetery	$100.00		$100.00	$79.60	$8.78	$6.00	$82.38	$182.38
6/23/1970	Edward L. Jewett	Cemetery	$100.00	$300.00	$400.00	$116.97	$19.15	$0.00	$136.12	$536.12
6/23/1970	Cordingly Family	Cemetery	$300.00		$300.00	$358.79	$29.33	$0.00	$388.12	$688.12
12/27/1973	Bryan Family	Cemetery	$200.00		$200.00	$221.37	$19.01	$0.00	$240.38	$440.38
2/11/1977	Motter Family	Cemetery	$200.00		$200.00	$200.90	$18.34	$0.00	$219.24	$419.24
9/14/1979	Theodore &	Cemetery	$200.00		$200.00	$195.23	$18.12	$0.00	$213.35	$413.35
	Constance Sheehan				$0.00	$0.00	$0.00		$0.00	$0.00

9/20/1979	Edson Family	Cemetery	$400.00		$400.00	$389.68	$36.37	$0.00	$426.05	$826.05
5/1/1980	Martin M. Swett Family	Cemetery	$200.00		$200.00	$193.56	$18.12	$0.00	$211.68	$411.68
5/21/1980	Donald G. &	Cemetery	$100.00		$100.00	$96.99	$9.07	$0.00	$106.06	$206.06
	Jessie Davis				$0.00		$0.00		$0.00	$0.00
10/15/1982	Neil A. &	Cemetery	$200.00		$200.00	$184.01	$17.71	$0.00	$201.72	$401.72
	Nadine B. Henry				$0.00		$0.00		$0.00	$0.00
10/15/1982	Ellison B. &	Cemetery	$0.00		$0.00	$139.91	$6.27	$0.00	$146.18	$146.18
	Marguerite Brooks				$0.00		$0.00		$0.00	$0.00
5/19/1984	James M. Ahern	Cemetery	$200.00		$200.00	$180.70	$17.70	$0.00	$198.40	$398.40
6/18/1984	Everett L. Sr. &	Cemetery	$200.00		$200.00	$180.33	$17.70	$0.00	$198.03	$398.03
	Marion Knox				$0.00		$0.00		$0.00	$0.00
7/17/1984	Hiskock	Cemetery	$200.00		$200.00	$179.89	$17.70	$0.00	$197.59	$397.59
9/14/1984	Clayton H. &	Cemetery	$200.00		$200.00	$179.10	$17.69	$0.00	$196.79	$396.79
	Helen W. Rockwell				$0.00		$0.00		$0.00	$0.00
12/25/1985	Maurice E. &	Cemetery	$200.00		$200.00	$174.43	$17.43	$0.00	$191.86	$391.86
	Helen E. Swett				$0.00		$0.00		$0.00	$0.00
6/27/1986	Harlow &	Cemetery	$200.00		$200.00	$172.42	$17.42	$0.00	$189.84	$389.84
	Irene Maguire				$0.00		$0.00		$0.00	$0.00
2/12/1987	Stanley Dvoracheck	Additions	$2,000.00		$2,000.00 *	$1,086.91	$113.52	$0.00	$1,200.43	$3,200.43 *
	Mem Trust Fund	& Upkeep			$0.00		$0.00		$0.00	$0.00
		to Jewett Park			$0.00		$0.00		$0.00	$0.00
11/17/1987	Edward J. &	Cemetery	$400.00		$400.00	$334.69	$34.42	$0.00	$369.11	$769.11
	Eleene C. McCann				$0.00		$0.00		$0.00	$0.00
3/21/1990	Laurent W. &	Cemetery	$200.00		$200.00	$72.43	$12.41	$0.00	$84.84	$284.84
	Elaine Roberts				$0.00		$0.00		$0.00	$0.00
12/31/1991	Ronald R. &	Cemetery	$600.00		$600.00	$159.30	$34.83	$0.00	$194.13	$794.13
	Mary M. Hull				$0.00		$0.00		$0.00	$0.00
7/11/1994	Harvey W. Swett	Cemetery	$400.00		$400.00	$68.95	$21.94	$0.00	$90.89	$490.89
7/11/1994	Helen Swett	Cemetery	$400.00		$400.00	$68.95	$21.94	$0.00	$90.89	$490.89
9/26/1996	Neil & Mary Ball	Cemetary	$200.00		$200.00	$6.29	$4.92	$0.00	$11.21	$211.21
9/22/1997	Jesse Wheeler	Cemetary	$400.00	$0.00	$400.00	$2.49	$2.48	$0.00	$7.46	$407.46
2/17/98	John & Wendy Bolles	Cemetary	$0.00	$400.00	$400.00	$0.00	$3.56	$0.00	$5.32	$405.32
2/17/98	Richard &	Cemetary	$0.00	$200.00	$200.00	$0.00	$2.64	$0.00	$2.64	$202.64
	Becky Cummings								$0.00	$0.00
5/20/98	James & Grace Scully	Cemetary	$0.00	$200.00	$200.00	$0.00	$2.16	$0.00	$2.16	$202.16
			$11,593.00	$1,100.00	$12,693.00	$18,975.87	$1,164.02	$54.00	$20,085.89	$32,783.14

REPORT OF TOWN CAPITAL RESERVES AND TRUST FUNDS
Town of Sullivan, NH
Fiscal Year Ending December 31,1998

DATE EST.	PURPOSE	START OF YEAR	NEW FUNDS CREATED	WITHDRAWALS	INTEREST INCOME	BALANCE END OF YEAR
3/13/1979 TOWN OF SULLIVAN #2	REVALUATION CAPITAL RESERVE	$16,208.56	$2,000.00	$0.00	$362.92	$18,571.48
3/10/1983 TOWN OF SULLIVAN #8	HIGHWAY MAJOR EQUIP.TRUST FUND	$15,000.34	$4,000.00	$19,131.87	$241.81	$110.28
3/12/1985 TOWN OF SULLIVAN #9	FOREST FIRE EQUIP/LIABILITY TF	$2,751.35	$500.00	$1,440.00	$47.36	$1,858.71
3/10/1987 TOWN OF SULLIVAN #10	INSURANCE TRUST FUND	$5,526.88	$0.00	$0.00	$123.70	$5,650.58
3/8/1993 TOWN OF SULLIVAN #12	TOWN BLDGS.MAJOR REPAIRS CAP.R	$4,747.45	$2,000.00	$6,750.00	$96.03	$93.48
3/9/1994 TOWN OF SULLIVAN #13	CEMETARY EXPANSION CAP.RES.	$1,543.92	$1,000.00	$0.00	$34.60	$2,578.52
3/13/1996 TOWN OF SULLIVAN #14	POLICE CRUISER TRUST FUND	$3,026.46	$2,000.00	$0.00	$67.86	$5,094.32
3/13/1996 TOWN OF SULLIVAN #15	DRY HYDRANT CAPITAL RESERVE	$2,537.74	$0.00	$0.00	$56.80	$2,594.54
3/12/1997 TOWN OF SULLIVAN #17	BREATHING APPARATUS CAP.RES.	$100.10	$1,300.00	$0.00	$2.28	$1,402.38
3/12/1997 TOWN OF SULLIVAN #18	TOWN WIDE RADIO CAPITAL RES.	$1,951.95	$1,000.00	$2,726.04	$27.73	$253.64
3/12/1997 TOWN OF SULLIVAN #19	FIRE DEPT.VEHICLE CAPITAL RES.	$4,003.91	$8,824.72	$0.00	$89.84	$12,918.47
3/11/98 TOWN OF SULLIVAN #20	FIRST RESPONSE FEE TRUST FUND	$0.00	$2,000.00	$0.00	$0.06	$2,000.06
3/11/98 TOWN OF SULLIVAN #21	RECONSTR/RESURFACING ROADS C.R	$0.00	$6,000.00	$0.00	$0.33	$6,000.33
		$57,398.66	$30,624.72	$30,047.91	$1,151.32	$59,126.79

PLODZIK & SANDERSON
Professional Association/Accountants & Auditors
193 North Main Street • Concord • New Hampshire • 03301-5063 • 603-225-6996 • FAX-224-1380

INDEPENDENT AUDITOR'S REPORT

To the Members of the
Board of Selectmen
Town of Sullivan
Sullivan, New Hampshire

We have audited the accompanying general purpose financial statements of the Town of Sullivan as of and for the year ended December 31, 1997 as listed in the table of contents. These general purpose financial statements are the responsibility of the Town's management. Our responsibility is to express an opinion on these general purpose financial statements based on our audit.

We conducted our audit in accordance with generally accepted auditing standards. Those standards require that we plan and perform the audit to obtain reasonable assurance about whether the financial statements are free of material misstatement. An audit includes examining, on a test basis, evidence supporting the amounts and disclosures in the financial statements. An audit also includes assessing the accounting principles used and significant estimates made by management, as well as evaluating the overall financial statement presentation. We believe that our audit provides a reasonable basis for our opinion.

The general purpose financial statements referred to above do not include the general fixed assets account group which should be included in order to conform with generally accepted accounting principles. As is the case with most municipal entities in the State of New Hampshire, the Town of Sullivan has not maintained historical cost records of its fixed assets. The amount that should be recorded in the general fixed assets account group is not known.

In our opinion, except for the effect on the financial statements of the omission described in the preceding paragraph, the general purpose financial statements referred to above present fairly, in all material respects, the financial position of the Town of Sullivan, as of December 31, 1997, and the results of its operations and the cash flows of its nonexpendable trust funds for the year then ended in conformity with generally accepted accounting principles.

Our audit was made for the purpose of forming an opinion on the general purpose financial statements of the Town of Sullivan taken as a whole. The combining and individual fund financial statements listed as schedules in the table of contents are presented for purposes of additional analysis and are not a required part of the general purpose financial statements of the Town of Sullivan. Such information has been subjected to the auditing procedures applied in the audit of the general purpose financial statements and, in our opinion, is fairly presented in all material respects in relation to the general purpose financial statements taken as a whole.

Plodzik & Sanderson
Professional Association

February 17, 1998

PLODZIK & SANDERSON
Professional Association/Accountants & Auditors
193 North Main Street • Concord • New Hampshire • 03301-5063 • 603-225-6996 • FAX-224-1380

INDEPENDENT AUDITOR'S COMMUNICATION OF REPORTABLE CONDITIONS AND OTHER MATTERS

To the Members of the
Board of Selectmen
Town of Sullivan
Sullivan, New Hampshire

In planning and performing our audit of the Town of Sullivan for the year ended December 31, 1997, we considered the Town's internal control structure in order to determine the scope of our auditing procedures for the purpose of expressing our opinion on the financial statements. Our review of these systems was not intended to provide assurance on the internal control structure and should not be relied on for that purpose.

Under the standards established by the American Institute of Certified Public Accountants, reportable conditions involve matters coming to our attention relating to significant deficiencies in the design or operation of the internal control structure that, in our judgment, could adversely affect the Town's ability to record, process, summarize, and report financial data consistent with the assertions of management in the financial statements. A material weakness is a reportable condition in which the design or operation of one or more of the internal control structure elements does not reduce to a relatively low level the risk that errors or irregularities, in amounts that would be material in relation to the financial statements being audited, may occur and not be detected within a timely period by employees in the normal course of performing their assigned functions. Our consideration of the internal control structure would not necessarily disclose all matters in the internal control structure that might constitute reportable conditions and, accordingly, would not necessarily disclose all reportable conditions that are also considered to be material weaknesses as defined above.

Also, the following conditions were noted that we do not consider to be material weaknesses:

TAX COLLECTOR/TOWN CLERK

Our audit of the Tax Collector/Town Clerk records revealed the following conditions:

1. As previously noted, the Tax Collector/Town Clerk works out of her home. Money collected is kept at her home all week until the Town Treasurer picks it up for deposit. This money is kept in a fireproof safe.

2. It was noted that prepayments on the next year's taxes were being accepted prior to April 1.

3. The Tax Collector/Town Clerk is not reconciling her records with the Town Treasurer and Bookkeeper. It was especially noted that at year end the Tax Collector/Town Clerk's cut-off date for deposits was not the same as that used by the Town Treasurer and Bookkeeper.

4. Presently the Tax Collector's record keeping is being done manually. Cash receipts are recorded manually in a cash receipts journal and then this information is transferred to the warrant books which is extremely inefficient.

We recommend that the following procedures be implemented:

1. While all money is kept in a fireproof safe in her home, ideally the performance of this position should be conducted out of the Town offices. This way, most Town services would be centrally located and would provide easier access for reconciliation between the Town Treasurer and Bookkeeper.

2. RSA 80:52-a states in part that "after April 1 and before notice of the amount of taxes assessed against said property for that year has been received, make payments on account of such taxes and the collector shall receive such payments and give a receipt therefor and credit the amounts paid toward the amount of the taxes eventually assessed against said property." Thus prepayments should not be accepted until after April 1st.

3. Monthly reconciliation of the remittances between the Tax Collector, Town Treasurer and Bookkeeper should be performed, and at year end the same cut-off period should be implemented by all parties for ease of reconciliation.

4. The tax collection system needs to be automated, utilizing software approved by the Department of Revenue Administration.

LIBRARY

Upon examination of the library records, we noted that an addition to the library was being built without any formal approval or appropriation by the Town meeting. The addition's funding source is from private donations. Under the revised municipal budget law effective in 1993, towns are required to prepare budgets on a gross basis for all expenditures to be incurred. In this regard, we suggest that all funds to be expended, from whatever source, be included in the budgetary process. This should include all funds of the Town.

PURCHASE ORDERS

While the Town has a formal purchase order policy, it was again noted during the review of the internal controls that in many instances purchase orders were not obtained.

We again recommend the Board of Selectmen enforce the Town's purchase order policy, and properly approved and completed purchase orders be obtained prior to disbursement of funds.

We are pleased to report that, during the course of our review of internal controls, no material weaknesses in the Town's accounting systems and records were identified. Minor weaknesses or other considerations coming to our attention were generally procedural in nature and dealt with administrative or recordkeeping practices. In these instances, we made specific recommendations or provided instruction to those individuals involved during the course of our audit fieldwork.

This report is intended solely for the information and use of management and others within the administration. This restriction is not intended to limit distribution of this report, which is a matter of public record.

Plodzik & Sanderson
Professional Association

February 17, 1998

Budget - Town of Sullivan **FY** 99 **MS-7**

1	2	3	4	5	6	7	8	9
Acct.#	PURPOSE OF APPROPRIATIONS (RSA 32:3,V)	WARR. ART.#	Appropriations Prior Year As Approved by DRA	Actual Expenditures Prior Year	SELECTMEN'S APPRORIATIONS ENSUING FISCAL YEAR RECOMMENDED	NOT RECOMMENDED	BUDGET COMMITTEE'S APPROPRIATIONS ENSUING FISCAL YEAR RECOMMENDED	NOT RECOMMENDED
	GENERAL GOVERNMENT		XXXXXXXXXX	XXXXXXXXXX	XXXXXXXXXX	XXXXXXXXXX	XXXXXXXXXX	XXXXXXXXXX
4130-4139	Executive		27,650.00	22,587.13	28,400.00		28,400.00	
4140-4149	Election,Reg.& Vital Statistics		1,650.00	1,368.22	1,100.00		1,100.00	
4150-4151	Financial Administration		13,600.00	11,980.44	10,700.00		10,700.00	
4152	Revaluation of Property		1,200.00	750.00	1,200.00		1,200.00	
4153	Legal Expense		8,900.00	5,752.00	8,000.00		8,000.00	
4155-4159	Personnel Administration		11,100.00	9,985.23	12,950.00		12,950.00	
4191-4193	Planning & Zoning		1,620.00	1,231.53	1,560.00		1,560.00	
4194	General Government Buildings		7,000.00	4,033.07	6,150.00		6,150.00	
4195	Cemeteries		3,000.00	2,085.93	2,750.00		2,750.00	
4196	Insurance		16,500.00	13,867.00	18,540.00		18,540.00	
4197	Advertising & Regional Assoc.							
4199	Other General Government							
	PUBLIC SAFETY		XXXXXXXXXX	XXXXXXXXXX	XXXXXXXXXX	XXXXXXXXXX	XXXXXXXXXX	XXXXXXXXXX
4210-4214	Police		15,850.00	16,479.78	22,075.00		22,075.00	
4215-4219	Ambulance		4,000.00	3,273.84	4,000.00		4,000.00	
4220-4229	Fire		11,180.00	10,705.67	10,745.00		10,745.00	
4240-4249	Building Inspection							
4290-4298	Emergency Management		800.00	679.63	725.00		725.00	
4299	Other (Including Communications)							
	AIRPORT/AVIATION CENTER		XXXXXXXXXX	XXXXXXXXXX	XXXXXXXXXX	XXXXXXXXXX	XXXXXXXXXX	XXXXXXXXXX
4301-4309	Airport Operations							
	HIGHWAYS & STREETS		XXXXXXXXXX	XXXXXXXXXX	XXXXXXXXXX	XXXXXXXXXX	XXXXXXXXXX	XXXXXXXXXX
4311	Administration							
4312	Highways & Streets		131,650.00	129,636.21	150,680.00		150,680.00	
4313	Bridges							

Budget - Town of Sullivan **FY** 99 **MS-7**

1	2	3	4	5	6	7	8	9
Acct.#	PURPOSE OF APPROPRIATIONS (RSA 32:3,V)	WARR. ART.#	Appropriations Prior Year As Approved by DRA	Actual Expenditures Prior Year	SELECTMEN'S APPRORIATIONS ENSUING FISCAL YEAR RECOMMENDED	SELECTMEN'S APPRORIATIONS ENSUING FISCAL YEAR NOT RECOMMENDED	BUDGET COMMITTEE'S APPROPRIATION ENSUING FISCAL YEAR RECOMMENDED	BUDGET COMMITTEE'S APPROPRIATION ENSUING FISCAL YEAR NOT RECOMMENDED
	HIGHWAYS & STREETS cont.		xxxxxxxxxx	xxxxxxxxxx	xxxxxxxxxx	xxxxxxxxxx	xxxxxxxxxx	xxxxxxxxxx
4316	Street Lighting							
4319	Other							
	SANITATION		xxxxxxxxxx	xxxxxxxxxx	xxxxxxxxxx	xxxxxxxxxx	xxxxxxxxxx	xxxxxxxxxx
4321	Administration							
4323	Solid Waste Collection							
4324	Solid Waste Disposal							
4325	Solid Waste Clean-up							
4326-4329	Sewage Coll. & Disposal & Other							
	WATER DISTRIBUTION & TREATMENT		xxxxxxxxxx	xxxxxxxxxx	xxxxxxxxxx	xxxxxxxxxx	xxxxxxxxxx	xxxxxxxxxx
4331	Administration							
4332	Water Services							
4335-4339	Water Treatment, Conserv.& Other							
	ELECTRIC		xxxxxxxxxx	xxxxxxxxxx	xxxxxxxxxx	xxxxxxxxxx	xxxxxxxxxx	xxxxxxxxxx
4351-4352	Admin. and Generation							
4353	Purchase Costs							
4354	Electric Equipment Maintenance							
4359	Other Electric Costs							
	HEALTH/WELFARE		xxxxxxxxxx	xxxxxxxxxx	xxxxxxxxxx	xxxxxxxxxx	xxxxxxxxxx	xxxxxxxxxx
4411	Administration							
4414	Pest Control		200.00	180.00	200.00		200.00	
4415-4419	Health Agencies & Hosp. & Other		3,200.00	3,200.00	3,200.00		3,200.00	
4441-4442	Administration & Direct Assist.		3,500.00	835.00	3,500.00		3,500.00	
4444	Intergovernmental Welfare Pymnts							
4445-4449	Vendor Payments & Other							

Budget - Town of Sullivan **FY** 99 **MS-7**

1	2	3	4	5	6	7	8	9
Acct.#	PURPOSE OF APPROPRIATIONS (RSA 32:3,V)	WARR. ART.#	Appropriations Prior Year As Approved by DRA	Actual Expenditures Prior Year	SELECTMEN'S APPROPRIATIONS ENSUING FISCAL YEAR RECOMMENDED	NOT RECOMMENDED	BUDGET COMMITTEE'S APPROPRIATION ENSUING FISCAL YEAR RECOMMENDED	NOT RECOMMENDED
	CULTURE & RECREATION		XXXXXXXXXX	XXXXXXXXXX	XXXXXXXXXX	XXXXXXXXXX	XXXXXXXXXX	XXXXXXXXXX
4520-4529	Parks & Recreation				500.00		500.00	
4550-4559	Library		8,915.00	8,914.99	8,810.00		8,810.00	
4583	Patriotic Purposes		300.00	303.96	300.00		300.00	
4589	Other Culture & Recreation							
	CONSERVATION		XXXXXXXXXX	XXXXXXXXXX	XXXXXXXXXX	XXXXXXXXXX	XXXXXXXXXX	XXXXXXXXXX
4611-4612	Admin.& Purch. of Nat. Resources							
4619	Other Conservation		440.00	183.55	441.00		441.00	
4631-4632	REDEVELOPMNT & HOUSING							
4651-4659	ECONOMIC DEVELOPMENT							
	DEBT SERVICE		XXXXXXXXXX	XXXXXXXXXX	XXXXXXXXXX	XXXXXXXXXX	XXXXXXXXXX	XXXXXXXXXX
4711	Princ.- Long Term Bonds & Notes							
4721	Interest-Long Term Bonds & Notes							
4723	Int. on Tax Anticipation Notes							
4790-4799	Other Debt Service							
	CAPITAL OUTLAY		XXXXXXXXXX	XXXXXXXXXX	XXXXXXXXXX	XXXXXXXXXX	XXXXXXXXXX	XXXXXXXXXX
4901	Land							
4902	Machinery, Vehicles & Equipment							
4903	Buildings							
4909	Improvements Other Than Bldgs.							
	OPERATING TRANSFERS OUT		XXXXXXXXXX	XXXXXXXXXX	XXXXXXXXXX	XXXXXXXXXX	XXXXXXXXXX	XXXXXXXXXX
4912	To Special Revenue Fund							
4913	To Capital Projects Fund							
4914	To Enterprise Fund							
	Sewer-							
	Water-							

Budget - Town of Sullivan **FY** 99 **MS-7**

1	2	3	4	5	6	7	8	9
Acct.	PURPOSE OF APPROPRIATIONS (RSA 32:3,V)	WARR. ART.#	Appropriations Prior Year As Approved by DRA	Actual Expenditures Prior Year	SELECTMEN'S APPRORIATIONS ENSUING FISCAL YEAR RECOMMENDED	NOT RECOMMENDED	BUDGET COMMITTEE'S APPROPRIATION ENSUING FISCAL YEAR RECOMMENDED	NOT RECOMMENDED
OPERATING TRANSFERS OUT cont.			XXXXXXXXX	XXXXXXXXX	XXXXXXXXX	XXXXXXXXX	XXXXXXXXX	XXXXXXXXX
	Electric-							
	Airport-							
4915	To Capital Reserve Fund		24,800	24,800	29,300		29,300	
4916	To Exp.Tr.Fund-except #4917							
4917	To Health Maint. Trust Funds							
4918	To Nonexpendable Trust Funds							
4919	To Agency Funds							
SUBTOTAL 1			297,055.00	272,833.18	325,826.00		325,826.00	

If you have a line item of appropriations from more than one warrant article, please use the space below to identify the make-up of the line total for the ensuing year.

Acct. #	Warr. Art. #	Amount	Acct #	Warr. Art. #	Amount
4915	14	1,000.00	4915	18	6,000.00
4915	15	1,500.00	4915	23	1,300.00
4915	22	500.00	4915	19	7,500.00
4915	12	500.00	4915	21	5,000.00
4915	13	5,000.00			
4915	16	1,000.00			

"SPECIAL WARRANT ARTICLES"

Special warrant articles are defined in RSA 32:3,VI, as appropriations 1) in petitioned warrant articles; 2) appropriations raised by bonds or notes; 3) appropriations to a separate fund created pursuant to law, such as capital reserve funds or trusts funds; or 4) an appropriation designated on the warrant as a special article or as a nonlapsing or nontransferable article.

1	2	3	4	5	6	7	8	9
Acct.	PURPOSE OF APPROPRIATIONS (RSA 32:3,V)	WARR. ART.#	Appropriations Prior Year As Approved by DRA	Actual Expenditures Prior Year	SELECTMEN'S APPRORIATIONS ENSUING FISCAL YEAR RECOMMENDED	NOT RECOMMENDED	BUDGET COMMITTEE'S APPROPRIATION ENSUING FISCAL YEAR RECOMMENDED	NOT RECOMMENDED
	Keeping Hose	26	800.00	800.00				
	Pump	24	4,500.00	4,500.00				
		17			1,000.00		1,000.00	
		24			1,100.00		1,100.00	
	SUBTOTAL 2 RECOMMENDED		XXXXXXXXXX	XXXXXXXXXX	327,926.00	XXXXXXXXXX	327,926.00	XXXXXXXXXX

"INDIVIDUAL WARRANT ARTICLES"

Individual" warrant articles are not necessarily the same as "special warrant articles". An example of an individual warrant article might be negotiated cost items for labor agreements or items of a one time nature you wish to address individually.

1	2	3	4	5	6	7	8	9
Acct.	PURPOSE OF APPROPRIATIONS (RSA 32:3,V)	WARR. ART.#	Appropriations Prior Year As Approved by DRA	Actual Expenditures Prior Year	SELECTMEN'S APPRORIATIONS ENSUING FISCAL YEAR RECOMMENDED	NOT RECOMMENDED	BUDGET COMMITTEE'S APPROPRIATION ENSUING FISCAL YEAR RECOMMENDED	NOT RECOMMENDED
	SUBTOTAL 3 RECOMMENDED		XXXXXXXXXX	XXXXXXXXXX		XXXXXXXXXX		XXXXXXXXXX

1	2	3	4	5	6
Acct.#	SOURCE OF REVENUE	WARR. ART.#	Estimated Revenues Prior Year	Actual Revenues Prior Year	ESTIMATED REVENUES ENSUING YEAR
	TAXES		XXXXXXXXX	XXXXXXXXX	XXXXXXXXX
3120	Land Use Change Taxes				
3180	Resident Taxes		4,000.00	550.00	0
3185	Timber Taxes		3,000.00	7,849.37	4,500.00
3186	Payment in Lieu of Taxes				
3189	Other Taxes				
3190	Interest & Penalties on Delinquent Taxes		27,000.00	20,820.30	27,000.00
	Inventory Penalties				
	Excavation Tax ($.02 cents per cu yd)				
	Excavation Activity Tax				
	LICENSES, PERMITS & FEES		XXXXXXXXX	XXXXXXXXX	XXXXXXXXX
3210	Business Licenses & Permits			100.00	
3220	Motor Vehicle Permit Fees		55,000.00	69,627.00	57,000.00
3230	Building Permits		100.00	225.00	100.00
3290	Other Licenses, Permits & Fees		300.00	1,665.50	300.00
3311-3319	FROM FEDERAL GOVERNMENT				
	FROM STATE		XXXXXXXXX	XXXXXXXXX	XXXXXXXXX
3351	Shared Revenues		22,000.00	32,648.94	21,500.00
3352	Meals & Rooms Tax Distribution				
3353	Highway Block Grant		33,000.00	33,434.05	33,000.00
3354	Water Pollution Grant				
3355	Housing & Community Development				
3356	State & Federal Forest Land Reimbursement		0	841.41	0
3357	Flood Control Reimbursement				
3359	Other (Including Railroad Tax)				
3379	FROM OTHER GOVERNMENTS				
	CHARGES FOR SERVICES		XXXXXXXXX	XXXXXXXXX	XXXXXXXXX
3401-3406	Income from Departments		2,400.00	8,659.97	2,400.00
3409	Other Charges				
	MISCELLANEOUS REVENUES		XXXXXXXXX	XXXXXXXXX	XXXXXXXXX
3501	Sale of Municipal Property				
3502	Interest on Investments		6,000.00	16,413.40	4,500.00
3503-3509	Other		0	30.00	0
	INTERFUND OPERATING TRANSFERS IN		XXXXXXXXX	XXXXXXXXX	XXXXXXXXX
3912	From Special Revenue Funds				
3913	From Capital Projects Funds				

Budget - Town/City of Sullivan **FY** 99 **MS-7**

1	2	3	4	5	6
Acct.#	SOURCE OF REVENUE	WARR. ART.#	Estimated Revenues Prior Year	Actual Revenues Prior Year	ESTIMATED REVENUES ENSUING YEAR
	INTERFUND OPERATING TRANSFERS IN cont.		XXXXXXXXX	XXXXXXXXX	XXXXXXXXX
3914	From Enterprise Funds				
	Sewer - (Offset)				
	Water - (Offset)				
	Electric - (Offset)				
	Airport - (Offset)				
3915	From Capital Reserve Funds				
3916	From Trust & Agency Funds				
	OTHER FINANCING SOURCES		XXXXXXXXX	XXXXXXXXX	XXXXXXXXX
3934	Proc. from Long Term Bonds & Notes				
	Amts VOTED From F/B ("Surplus")				
	Fund Balance ("Surplus") to Reduce Taxes				
	TOTAL ESTIMATED REVENUE & CREDITS		152,800.00	192,864.94	150,300.00

"BUDGET SUMMARY"

	SCHOOL BOARD'S RECOMMENDED BUDGET	BUDGET COMMITTEE'S RECOMMENDED BUDGET
SUBTOTAL 1 Appropriations Recommended (from page 5)		
SUBTOTAL 2 Special Warrant Articles Recommended (from page 6)		
SUBTOTAL 3 "Individual" Warrant Articles Recommended (from page 6)		
TOTAL Appropriations Recommended		
Less: Amount of Estimated Revenues & Credits (from above,column 6)		
Estimated Amount of Taxes to be Raised		

Town Clerk's Report
For the Year ending December 31,1998

Auto Permits	$ 70,629.50	
Less Fees	1,010.00	
		69,619.50
Dog Licenses:		
Balance owed Dept. of Agriculture 12-31-96	46.00	
Tags	1031.50	
Penalties	47.00	
Civil Fee	25.00	
Animal population control fee	380.00	
	1530.50	
Less:		
Paid animal population fees	226.00	
Owe animal population fees	160.00	
Paid Dept. Agriculture fees	103.50	
Owe Dept. Agriculture fees	43.00	
Fees	211.00	
	743.50	
		786.50
Dog Control Violation		25.00
Returned Check Charge		16.00
Marriages: 5 @ $45.00	$225.00	
Less fees	35.00	
	$190.00	
Record Search: 2 @ $10.00	$ 20.00	
Less fees	8.00	
	12.00	
Paid State Treasurer	$202.00	
Total Deposited for Town Use		**$70,477.00**

I hereby certify that the foregoing is correct to the best of my knowledge and belief.

Lois G. Woodbury
Town Clerk

Department of Revenue Administration

Municipal Services Division
Concord, N.H. 03302-1122
1998 Tax Rate Calculation

				Tax Rates
Town/City of: SULLLIVAN				
Appropriations	340,240			
Less: Revenues	236,597			
Less: Shared Revenues	3,921			
Add: Overlay	20,002			
War Service Credits	5,200			
Net Town Appropriations		124,924		
Special Adjustment		0		
Approved Town/City Tax Effort			124,924	
Municipal Tax Rate				5.37
-- School Portion --				
Due to Local School	0			
Due to Regional School	671,509			
Less: Shared Revenues	12,181			
Net School Appropriation		659,328		
Special Adjustment		0		
Approved School(s) Tax Effort			659,328	
School(s) Tax Rate				28.35
-- County Portion --				
Due to County	53,257			
Less: Shared Revenues	584			
Net County Appropriation		52,673		
Special Adjustment		0		
Approved County Tax Effort			52,673	
County Tax Rate				2.27
Combined Tax Rate				35.99
Total Property Taxes Assessed			836,925	
Less: War Service Credits			(5,200)	
Add Village District Commitment(s)			0	
Total Property Tax Commitment			**831,725**	

-- Proof of Rate --

Net Assessed Valuation	Tax Rate	Assessment
23,254,375	35.99	836,925

Andrea M. Reed, 10/29/98

Tax Collector's Report

for the year ending December 31, 1998

Uncollected Taxes Beginning of Year	**1998 Levy**	**1997 Levy**
Property Taxes	----------	110,605.16
Resident Taxes	----------	560.00
Land Use Change	----------	----------
Yield Taxes	----------	----------
Taxes Committed This Year		
Property Taxes #3110	835,638.00	----------
Resident Taxes #3180	40.00	40.00
Yield Taxes #3185	2,235.56	9,182.86
Overpayment		
Property Taxes	3,325.40	258.21
Resident Taxes	----------	----------
Land Use Change	----------	----------
Interest Collected on Delinquent Taxes	895.65	6,136.46
Collected Resident Tax Penalties	----------	48.00
TOTAL DEBITS	$842,134.61	$126,830.69
Remitted to Treasurer		
Property Taxes	707,103.20	43,327.13
Overpaid	3,325.40	258.21
Resident Taxes	40.00	430.00
Land Use Change	----------	----------
Yield Taxes	2,235.56	8,360.19
Interest	895.65	1,465.03
Penalties	----------	43.00
Conversion to Lien	----------	67,217.40
Resident Tax & Penalty	----------	55.00
Interest Cost	----------	4,671.43

Abatements Made		
Property Taxes	2,681.05	60.63
Resident Taxes	----------	100.00
Land Use Change	----------	----------
Yield Taxes	----------	522.08
Uncollected Taxes - End of Year		
Property Taxes	125,853.75	----------
Resident Taxes	----------	20.00
Land Use Change	----------	----------
Yield Taxes	----------	300.59
TOTAL CREDITS	**$842,134.61**	**$126,830.69**

Randy Smith (Road Agent) and Bill Cannon (Highway Dept.)

SUMMARY OF TAX LIEN ACCOUNTS

for the year ending December 31, 1998

	1997 Levy	1996 Levy	1995 Levy	Prior
Unredeemed Liens Balance at Beginning Of Fiscal Year		44,714.86	24,809.94	2,783.48
Liens Executed During Fiscal Year	71,951.83	44,714.86		
Interest & Costs Collected (After Lien Execution)	1,627.48	2,922.90	8,011.83	1,174.13
TOTAL DEBITS	**$73,579.31**	**$47,637.76**	**$32,821.77**	**$3,957.61**
Remitted to Treasurer				
Redemptions	26,825.17	12,709.59	19,645.26	2,075.13
Interest & Costs Collected (After Lien Execution)	1,627.48	2,922.90	8,011.83	1,174.13
Abatements of Unredeemed Taxes	2,532.78	2,737.44	----------	----------
Unredeemed Liens Balance End Of Year	42,593.88	29,267.83	5,164.68	708.35
TOTAL CREDITS	**$73,579.31**	**$47,637.76**	**$32,821.77**	**$3,957.61**

Summary Inventory of Valuation
Town of Sullivan in Cheshire County
Tax Year 1998

This is to certify that the information contained in this report was taken from official records and is correct to the best of our knowledge and belief.

RSA 41:15

September 1, 1998

Edward J. McCann
Jean W. Hoffman
Douglas E. Washburn

Selectmen, Sullivan, NH

Value of Land under Current Use (at Current Use Values)	796,916.00
Value of all other improved and unimproved land	6,493,032.00
1998 Total of Taxable Land	7,289,948.00
Total of Taxable Buildings	15,669150.00
Public Utilities	330,277.00
TOTAL VALUATION BEFORE EXEMPTIONS	23,289,375.00
Elderly Exemptions – 3	20,000.00
Blind Exemptions – 1	15,000.00
NEW VALUATION ON WHICH TAX RATE IS COMPUTED	23,254,375.00

FIRE & RESCUE DEPARTMENT

Robert L. Hummel

I begin our report this year by noting with regret the passing of Walter "Bud" Roberts. Bud served our community as a firefighter, fire warden, and fire chief from 1974 to 1980. Bud was instrumental in convincing the town to purchase the fire pumper we still use as our first-out attack truck.

Despite our status as one of the few remaining non-paid departments in the state of New Hampshire, the Sullivan Fire & Rescue Department continues to make progress toward our goal of providing more and better services to the town of Sullivan. In 1998, we significantly improved our ability to fight fires with the addition of a high-volume portable pump, large diameter water supply hose, an improved attack line layout, and vastly better scene lighting and support services.

Training remains a critical part of our mission. This year, firefighters continued to meet once a week to practice donning and working in breathing apparatus, pulling hose lines, raising ladders, pump engineering, safe driving, and rescue techniques.

Our sincere thanks go to Ron and Mary Hull and Roy Faulkner, who donated a motor vehicle and allowed us to use their property to conduct a hands-on training session on motor vehicle extrication. Using a variety of tools and techniques, we practiced stabilization, disassembly, and removal of a patient entrapped in a motor vehicle.

Also noteworthy in 1998, we gained the ability to perform cold water/ice rescue on the ponds in town. Equipped with a 12-foot aluminum boat, two cold-water rescue suits, floatation devices, and 1200 feet of rescue line, we conducted a successful simulated ice rescue on Chapman Pond. In January 1999, we followed up with a second successful rescue exercise conducted jointly with the Meadowood Dive Team.

If you have driven past the town center recently, I am sure that you have all noticed the addition to the fire station. The two new apparatus bays, training room, office space, and storage areas will help us cure the chronic overcrowding that we've struggled with for years. The Sullivan firefighters will be finishing the

interior of the addition in the coming months. The entire new addition project was a gift from John and Jean Hoffman to the Town of Sullivan. They contracted for the work, provided the interior finish materials, and even gave the entire fire station a face-lift to help it blend in with the new town center. For the Fire & Rescue Department and on behalf of the town of Sullivan, I extend our most heartfelt thanks.

Your fire department thanks each Sullivan resident for your continuing attention to fire safety. We're pleased and proud to report that not a single chimney fire was reported in Sullivan during 1998. We encourage you to continue to work toward a safe Sullivan by following these fire safety tips:

1. Have your chimney cleaned and inspected on a regular basis.
2. Check your smoke detectors each month and install a new battery yearly.
3. Place an ABC fire extinguisher on each level of your home.
4. Plan and practice a fire evacuation plan.
5. Post your street or box number using large reflective numbers at the street.

The record for 1998 shows that the Fire & Rescue Department responded to an increasing number of calls. The statistics are as follows.

Fire Department Responses		Rescue Squad Responses	
2	Structure fires	2	Stand by at fire scene
1	Structure fire (mutual aid)	13	EMS call with transport
6	Brush/Tree fires	1	Search & Rescue
3	Carbon Monoxide Investigation	4	Carbon Monoxide Investigation
4	Stand by at hazardous condition	8	Stand by at hazardous condition
2	Stand by at motor vehicle accident	3	Stand by at motor vehicle accident
4	Station Cover (mutual aid)	2	Stand by at fire scene
1	Public assist		
4	False Alarm (Fire)	3	False Alarm (Fire)
		2	False Alarm (EMS)

In 1998, the firefighters and emergency medical personnel in the Sullivan Fire and Rescue department presented their skills, their talent, and over 1,000 hours of their time as a gift to the people of Sullivan. At all hours of the day, regardless of weather, each of them takes pride in being there for their neighbors.

Sullivan Fire & Rescue is always looking for motivated, dedicated people to join our crew in the traditional roles of firefighter, pump operator, driver, traffic control, and emergency medical personnel. But we're also actively seeking interested residents to serve in non-traditional roles that don't require responding to emergency events. These roles include department historian, grant manager, policy development, fund raising, department librarian, administrative assistant, record management, inventory tracking, and building maintenance. If you have any interest in helping to provide or support fire and rescue services in our town, drop in at one of our regularly scheduled meetings, Wednesdays at 7:00 P.M. Or contact me directly at 847-9444.

Respectfully Submitted,
Robert L. Hummel
Fire Chief

HIGHWAY DEPARTMENT

Randy Smith

The Highway Department had radios installed in three vehicles this year, as part of the Town Wide Radio System. An artesian well was drilled by Green Mountain Well Co. and the septic system has been installed. The old Hearse House was moved to the Highway Deptartment yard. This building will be refurbished in the summer of 1999 and used for storage.

A used 1989 Chevy dump truck was purchased in August and new plow equipment was installed on it.

Special Projects this year began with two on site meetings with Mike Pillsbury, engineer for New Hampshire Department of Transportation, as requested at the March 1998 Town Meeting. Bowlder Road and Apple Hill Road were chosen for road base improvement.

Respectfully Submitted,
Randy Smith
Road Agent

POLICE DEPARTMENT

Karl W. Wheeler



Denis Abrams

The Sullivan Police Department had a fairly busy year in 1998, answering over 400 calls – some very minor, some more serious. There were a lot of animal complaints. The majority of the complaints were of a domestic situation, even though there were 21 houses burglarized of which we have subjects in custody. They have been arrested and summonsed. This year we plan on starting a program in the elementary school to get the younger children familiarized with Police Officers, get them comfortable around police officers and comfortable talking with them. As in the past, most of the children have been taught at home that you don't talk to police officers or rat on your friends. This situation has caused a lot of problems with us in the Police Department being able to get the information we need to make an arrest and bring the guilty parties in to make them accountable for the acts they have committed. We hope with this program we can make a difference.

The Sullivan Police Department wishes to thank the Hoffmans for their contribution of their camcorder, which now will be able to bring us into compliance with Chapter 185, SB 392 (JB) Requirements for Law Enforcement Personnel that Interview Minors. Without a camcorder, we would have had to call in an outside agency to do the interviews for us.

As in the past, we appreciate all the cooperation we have been given by the town people and wish to let them know we are always available 24 hours a day. You may call us at our home phones, 847-9728 or 847-9537, or at the Police Station at 847-3100, or in an emergency, 9-1-1. We are looking forward to serving you in the 1999 year.

Respectfully Submitted,
Karl W. Wheeler
Chief of Police

N.H. FOREST FIRE SERVICE

Neil A. Henry, Jr.

The 1998 Fire Season was a long one, lasting well into November with little in the way of rainfall. This made for a long year for the Wardens and lookout towers around the area. In Sullivan this year, nearly 200 hours were spent on wildland fire prevention and suppression by the Warden alone, in addition to another 80 hours of fire suppression by the Deputy Wardens and Fire Department members.

Your careful use of fire and your observations of conditions around town contributes greatly to the protection of our woodlands. This helps keep our hours to a minimum. We would rather take the time to investigate your concerns or answer questions, than to spend many hours or even days working a brush fire.

The following incidents were dispatched forestry calls for 1998:

2	Brush Fires	1	Smoke Investigation
1	Mutual Aid to Keene - Brush Fire	1	Illegal Burn - Campfire
6	Tree Limbs Burning on Wires	1	Check Permit Burn
1	Unattended Burn	1	Tree Fire

The following incidents were the result of direct calls from residents and time spent patrolling the woodlands:

9	Illegal Burn - Campfires	5	Smoke Investigations
4	Illegal Burn - Incinerator	3	Incinerator Complaints
1	Illegal Burn - Brush Pile	2	Tree Limbs on Wires
1	Unattended Burn	3	Tree/brush in Road

3 Logging Complaints Were Referred to Forest Ranger - Robert Stewart

New equipment purchased and acquired in 1998 included 600 feet of forestry hose and ten forestry helmets from the warrant article for forestry equipment. Fourteen Nomex forestry shirts from a forestry equipment grant through the state. From donations we received two additional forestry helmets, three nozzles and adapters, and various hand tools.

The Warden and Deputy Wardens issued over 65 Fire Permits this season, and as a reminder, ***fire permits are required for all outdoor burning*** when the ground is not covered with snow. This includes the burning of brush, campfires or outdoor fireplaces, and incinerators or burn barrels.

Respectfully Submitted,
Neil A. Henry Jr. - Warden
New Hampshire Forest Fire Service

TREASURER'S REPORT



Elva L. Frazier

No Tax Anticipation Note was needed again this year. This saves the Town many dollars in interest.

We are still using the N. H. Public Deposit Investment Pool and a NOW account with the Bank of New Hampshire (formerly CFX Bank). The NHPDIP pays much better interest than the NOW account or any CD account. The money in the NHPDIP account can be transferred easily and in any amount, even on a daily basis.

Accounts of the Treasurer are balanced against the Bank of N.H. monthly statements as well as the Selectmen's totals.

The Conservation Commission has begun using the NHPDIP also, and has a balance now in their account of $ 7,292.82.

Respectfully Submitted,
Elva L. Frazier
Treasurer, Town of Sullivan

EMERGENCY MANAGEMENT



Neil A. Henry, Jr.

In comparison to other towns just north of us, 1998 was a relatively quiet year for the Sullivan Office of Emergency Management. The January ice storm that norrowly missed Sullivan, created wide-spread damage in towns such as Stoddard, Nelson and Marlow. While there was some isolated damage to trees in the north end of town, we were fortunate that the ice line started just over the town's border with Stoddard.

Sullivan's resources were put to the test on the evening of May 31 when at least six large trees came down during a wind storm and tornado that passed through the area. As the tornado was being tracked by radar, the National Weather Service issued a Tornado and High Wind Warning for Sullivan and towns north of Sullivan. As the magnitude of the storm became apparent, a Severe Weather Emergency was declared in town and all departments were activated. Although it could not be confirmed that the tornado touched down in Sullivan, the high winds were enough to snap off large trees and telephone poles. During the storm and well into the next morning, members of the Sullivan Fire & Rescue Department, Highway Department, Police Department, Selectmen's Office, and Forestry Conscripts worked with the Sullivan Office of Emergency Management. Shelter personnel were also notified and standing by, but fortunately their services were not required.

Also this Year, the Sullivan Office of Emergency Management provided fire education materials from the NFPA to our school children in conjunction with national fire protection week. The theme this year was "Learn not to Burn." This theme was echoed by the Fire & Rescue Department during a visit to the school to talk to our children about fire prevention and safety.

A number of road signs were provided by this department and installed by the Highway Department to help with mitigation of road hazards. Specifically, two sharp corners on the South Road where there have been numerous accidents.

Respectfully Submitted,
Neil A. Henry Jr. - Director
Sullivan Emergency Management

PLANNING BOARD



Christopher Pratt

1998 provided the usual challenges and rewards for members of the Planning Board. At the March Town Meeting, voters approved our proposals to regulate communications facilities. The Community Planning Ordinance was subsequently updated to reflect those changes.

Discussions at the Town Meeting regarding the creation of a conservation zone in the northern part of town spurred several property owners to consider conservation easements and other methods to preserve open space. These private initiatives have largely accomplished the goals discussed at the annual meeting. Areas that have long concerned the Board—Otter Falls, Ellis Reservoir, the Spaulding-Great Brook watershed, Bolster Pond—have now been preserved as wildlife habitat, forest resources, and part of Sullivan's "quality of life" goals set forth in the Master Plan. All of this was accomplished without new regulations.

The Board drew up and approved changes to the subdivision regulations. These reflect changes in the state laws as well as recent court cases.

During 1998, the Board approved two minor subdivisions, two lot line adjustments, four driveway permits, and one voluntary merger. Members attended the annual State Planning Conference, the law lecture series, and a conference on communications towers.

For a time this year, we had a full board. However, with the resignation of Mike Stankovich, we now have an opening. If you have an interest in serving on the Planning Board, please contact the Selectmen or a Planning Board Member for details.

Christopher Pratt
Chairman

CONSERVATION COMMISSION



Roger Sweet

The Sullivan Town Forest, about 100 acres covering much of Winch Hill, was the focus of much Conservation Commission business: how best to maintain the health of the forest while honoring the provisions of the Winch Trust. In April, representatives of the Selectmen, Town Counsel, Trustees of Trust Funds, and the Conservation Commission met and agreed that a management plan for the forest as well specifications for a bid by foresters was mailed out on January 4, 1999. It is expected that a bid will be selected by the end of February.

The commission reviewed more than 25 intents to cut during the year.

The commission contributed to and followed with interest several regional and statewide efforts:

1. Southwest Region Planning Commission's first draft of a regional plan for natural resources.
2. Keene's Green Space Planning Group, which aims to encourage collaboration among Keene and its abutting towns for protection of green space.
3. Citizens for New Hampshire Land and Community Heritage, supporting the work of the legislative commission formed to recommend the establishment of a permanent fund for protection of natural, cultural and historic resources throughout the state.
4. Completion of the management plan for the Ashuelot River.

Since 1995, the Sullivan Master Plan has declared the importance of protecting the northern portion of town where large animals such as moose and bear can thrive in the undeveloped forest and of conserving the Hubbard Brook watershed. The Planning Board contemplated a request for creation of a conservation district in those areas. Fortuitously, two major conservation organizations decided to protect much of that acreage. The Society for the Protection of New Hampshire Forests purchased 757 acres east of the Piper Memorial Forest (which SPNHF also owns) and The Nature Conservancy has bought several hundred acres around Ellis Reservoir. Simultaneously, the Hoffman family bought and protected by conservation easement much of the shoreline of Bolster Pond. Subsequently, just since November of 1998, more than 2000 acres of Sullivan's

12,000 acres have been protected. Most of that protected land is open to the public for hunting and hiking, but not to wheeled vehicles.

People interested in insuring that their lovely lands will never be developed should contact the Conservation Commission for more information. One other Sullivan family put a conservation easement on 82 acres in December, and several others are in the early planning stages for such action.

Hazardous waste continues to be a concern, and the Town will make a payment to Keene for 1999 so that individuals can, for a modest fee, continue to dispose appropriately of their hazardous wastes at the Keene Solid Waste Facility. Please call the Conservation Commission for more information.

The Conservation Commission would be glad to offer hikes, as it used to do, but community participation has dwindled. Please contact the Conservation Commission if you are interested in exploring the wilds of Sullivan. The Harris Center for Conservation Education (headquartered in Hancock) offered two hikes with a Sullivan connection during the year: one along Otter Brook, the other to the Giant's Cradle and up Boynton Mountain.

Several official perambulations were completed in 1998 (Stoddard, Nelson, and Gilsum), except for the replacement of several missing stakes. (Keene has been done in 1997.) Roxbury should be done in 1999. These perambulations of town boundaries should be done every 7 years.

Members of the Conservation Commission have observed with concern the increase in litter along the roads in Sullivan and may propose an all-community cleanup in the spring of 1999.

At its November meeting, the Commission reluctantly accepted the resignation of Rick Van de Poll from the responsibilities of the chairmanship, which he had carried for 10 years. To the considerable relief of the other committee members, he will continue to provide his expertise in wetlands, forestry best management practices, and all other aspects of the environment as a member of the Commission. Roger Sweet is the new chairman.

The Sullivan Conservation Commission continues its efforts to promote environmental stewardship and good judgment about development. Please let us know your ideas for community education and action.

Roger Sweet
Chairman

LIBRARY REPORT

This has been a year of transformation for the library. Due to construction, the library was closed for a week in January. There was a great deal of sorting and rearranging that was done to fill the new section of the building. These tasks were completed with the help of a number of volunteers from our community. Our non-fiction collection fills the new addition. We also now have an accessible restroom and entrance, and a Historical Records Room.

In June, the Trustees and the Friends of the Library held a dedication ceremony and an open house. This event coincided with the opening of a photo display in the Historical Room. Charles and Patricia Clark put together a number of thematic displays about Sullivan. These pictures have been well received by the public; they have brought an international audience to our library. These displays will continue into 1999.

Our toddler-preschool story program still continues on Thursday mornings. Due to some members becoming school age, our group shrunk in size a little this past fall.

The summer reading program theme this year was "New Hampshire." We collected a number of postcards from around the state this summer and had fun learning a little about our state. The Friends of the Library held a very nice party for our readers this year.

The library is still a member of the Nubanusit Co-op, as well as the co-op's video exchange program. This membership allows us to enjoy videos that our budget wouldn't otherwise allow. A number of our patrons eagerly await the arrival of the upcoming selections.

This fall, our computer crashed and did not survive. The interlibrary loan portion of our business suffered the most; materials that took minutes to locate suddenly took weeks to find. The usual one- to two-week wait took at least twice as long. A generous individual in town loaned us a computer while ours was recuperating. Another couple in town, upon hearing of our troubles, donated their computer to the library. The computer has become a valuable tool at the library, both for library staff and our patrons.

The generous spirit of people in this community makes it a pleasure to work here. I am especially thankful for those people in town who donate materials, money,

time, computers, snacks, ideas, landscaping, grounds keeping, shoveling and other support to the library.

Respectfully submitted,
Denise McFarland
Librarian

New library patrons	26
Total registered patrons	487
Patron usage in 1998	2198
Circulation Statistics:	
Adult books	729
Juvenile books	1079
Videos	592
Periodicals	243
Computer usage by patrons	135
Collection Statistics:	
Videos added	48
Videos owned	164
Books added	379
Books withdrawn	49
Books owned	10,915
Interlibrary Loan Statistics	
Number of items requested by Sullivan	346
Number of these item's filled	328
Number of items requested of Sullivan	67
Number of these items filled	64

Library Financial Report
Year ending December 31, 1998

INCOME

Source	Amount
Carried Fwd from FY 1997	$ 13,693.84
Town Appropriation	8,915.00
Addition Project Donations	10,850.00
Bryan Gift	100.00
Sweet Gift	150.00
Henry Gift	35.50
Pratt Gift	350.00
Friends of the Library Support	2,145.24
Miscellaneous Gifts	310.00
Money from Savings Account	1,102.70
History Book Sales	122.00
Miscellaneous Income	23.85
Interest from Savings Account	15.65
Interest from Checking Account	17.59
Total Income	**$ 37,831.37**

EXPENDITURES

Item	Amount
Librarian's Salary	$ 5,265.00
Electricity	963.26
Fuel Oil	655.79
Telephone	532.17
Building Project	24,920.43
Special Projects	120.50
Books	1,906.97
Reference Book Fund	0.00
Video Tapes	70.00
Subscriptions	324.34
Supplies	542.43
Summer Program	9.00
Membership Dues	52.00
Librarian Education	0.00
Librarian Travel	38.28
Check Acct Fees	0.00
Returned to the Town	0.00
Transferred to Savings	506.75
Carried Fwd to FY 1999	1,924.45
Total Expenditures	**$ 37,831.37**

Nadine B. Henry
C. Christopher Pratt
Mary K. Parker

Library Trustees

Detailed List of Uncollected Property Taxes
As of December 31, 1998
First Billing, Due July 1, 1998

Ahearn, Larry G.		185.00
Alexander, Romie L. & Lisa		599.00
Arlen, Barry O.		1417.00
Arlen, Darrell & Cheryl	171.00	
	1595.00	
		1766.00
Arlen, Steven B. & Crystal L.	1256.00	
	1256.00	
		2512.00
Blanchard, Dale G. & Susan M.		1320.00
Bolles, John A. & Wendy W.		37.76
Boulerissa, Randall & Babcock, Vicki L.		991.06
Brooks, Keith A. & Tamra		973.00
Brosseau, Mark R. & Katherine L.		1360.00
Cote, Peter & Gladys	272.00	
	586.00	
		858.00
Dean, Kevin & Janice		1636.00
Estrada, Donna		397.00
Foote, Stephen	19.00	
	352.00	
		371.00
Geddes, Paul		95.00
Goodnow, Leslie H. & Alma M.	1828.00	
	16.00	
		1844.00
Goodnow, Leslie H. & Walter		37.00
Goodnow, Philip & Sandra		1399.00
Howard, Darlene		1374.00
Jackson, Leslie E. & Joanne M.		16.13
Kapacziewski, William		1693.00
Kettler, Robert, Est. of		947.00
Keys, Elizabeth		1181.58
McKenna, John J.		303.31
Newman, Richard G.		604.69
Perkins, Sharon MJK		1218.93
Perne, Esther J.		361.36

Primrose, Donald R.	622.00	
	1899.00	
		2521.00
Roberts, Joyce E.		1362.00
Roberts, Walter E. & Joyce E.		15.78
Robinson Jr., Earl J.		828.00
Robinson Sr., Richard L. & Marilyn M.		844.00
Robinson Jr., William J. & Lila M.		348.00
Rowe, Richard C. & Kathleen N.		1528.00
Sica, Mario & Lucas, Christopher		284.00
Smith, Mark & Heidi		622.00
Sprague Jr., Wilber H.		751.00
Stone, Michael A. & Therenin, Melinda M.		498.00
Swazey, Esther		672.00
Wheeler Jr., Karl W.	1208.00	
	14.00	
		1222.00
Wheeler, Kevin & Penny M.		760.00
Woodin, Richard & MacKenzie, Helen	1540.00	
	12.00	
	5.00	
		1557.00
Total uncollected as of December 31,1998		$ 39,310.54

I hereby certify that the above list showing the name and amount due from each delinquent taxpayer, as of December 31, 1998, on account of the Tax Levy in the year indicated, is correct to the best of my knowledge and belief.

Lois G. Woodbury
Tax Collector

Detailed List of Uncollected Property Taxes
as of December 31, 1998
Second Billing, Due December 29, 1998

Abrams, Denis M. & Patricia A.		1575.00
Ahearn, Larry G.		193.00
Alexander, Romie L. & Lisa		621.00
Arlen, Barry O.		1469.00
Arlen, Darrell J.R. & Cheryl A.	1688.00	
	178.00	1866.00
Arlen, Steven B. & Crystal A.	1329.00	
	1329.00	2658.00
Bilodeau, Linda L. & Turdelle, Robin		555.00
Blanchard, Dale G. & Susan M.		1368.00
Bolles, John A. & Wendy W.		2595.00
Boulerisse, Randall J. & Babcock, Vicki L.		1048.00
Brosseau, Mark R. & Katherine L.		1439.00
Brooks, Keith A. & Tamra		1030.00
Campbell, Leo J. & Patricia H.		228.00
Cinq-Mars, Eli & Toni		2222.00
Cote, Peter & Gladys	609.00	
	282.00	891.00
Dean, Kevin & Janice		1870.00
Donahue, Paula		138.00
Dunton, William R. & Krauss, Janet R.		1327.00
Estrada, Donna		423.00
Foote, Stephen	30.00	
	1019.00	1049.00
Forrest, James A.		753.00
Geddes, Paul K		109.00
Golden, Timothy & Tamara		933.00
Goodman, Joan F.		84.00
Goodnow, Leslie H. & Alma M.	1900.00	
	16.00	1916.00
Goodnow, Leslie H. & Walter		53.00
Goodnow, Philip & Sandra		1480.00
Gosnell, Jonah E. & Cathy L.		60.00

Hoffman, John E. & Jean W.	5887.00	
	143.00	
	23.00	
	132.00	
	4.00	
	234.00	
	88.00	
	719.00	
	472.00	7702.00
Hood, Michele M. & Scott, Stella S.		37.00
Howard, Darlene		1426.00
Hughes, Mitchell		342.19
Hull, Ronald R. & Mary		3099.00
Jackson, Leslie E. & Joanne M.	1389.00	
	25.00	1414.00
Kapacziewski, William		1876.00
Key, Elizabeth		1214.00
Labadie, William		26.00
Malaguti, Paul D. & Lynn	1807.00	
	12.00	1819.00
McKenna, John J.		388.00
Morressy Jr., John & Barbara A.		1543.00
Murrin, Michael & Claire	1491.00	
	154.00	1645.00
Newman, Richard C.		1080.00
Paquette, Dale & Joyce		626.00
Paquette, Mark & Donna A.		926.00
Parkhurst, Shawn L. & Kelli A.		1005.00
Perkins, Sharon MJK		1419.00
Perne, Esther J.		560.00
Primrose, Donald R.	2831.00	
	2795.00	
	1616.00	7242.00
Roberts, Joyce		1413.00
Roberts, Walter E. & Joyce E.		557.00
Robinson Jr., Earl J.		860.00
Robinson, Richard L. & Marilyn		876.00
Robinson Jr., William J. & Lila M.		361.00
Rokes, Keith M. & Crystal J.		1330.00
Rowe, Richard C. & Kathleen N.		1485.00
Sica, Mario & Lucas, Christopher		305.00
Smith, Mark W. & Heidi M.		658.00

Sprague Jr., Wilber H.		794.00
Stagner, Rachel A.		547.30
Stone, Michael A. & Therenin, Melinda M.		527.00
Swasey, Esther		737.00
Swett, Frank E. & Shirley L.		1201.00
The Nature Conservancy	876.00	
	133.00	
	25.00	1034.00
Walters, Janet L. & Maclean, Raymond		2331.00
Wheeler Jr., Karl W.	1154.00	
	15.00	1169.00
Wheeler, Kevin W. & Penny M.		788.00
Whippie, Eric J. & Susan L.		2035.72
Williams, John J. & Linda J.		42.00
Woodin, Richard & MacKenzie, Helen	1498.00	
	6.00	
	13.00	1517.00
Wyman, William E.		633.00
Total uncollected second billing, December 31, 1998		$ 86,543.21

I hereby certify that the above list showing the name and amount due from each delinquent taxpayer, as of December 31, 1998, on account of the Tax Levy in the year indicated, is correct to the best of my knowledge and belief.

Lois G. Woodbury
Tax Collector

Sullivan Fire & Rescue Station

1998 Marriages

Date	Place	Name	Residence	Age
April 25	Keene	Cashman, Craig C.	Swanzey	23
		Willette, Melissa L.	Sullivan	22
July 18	Sullivan	Kaatz, Eric William	Bremerton, WA	25
		Corindia, Ellen Macmann	Bremerton, WA	22
Oct. 18	Sullivan	Doherty, Michael John	Sullivan	32
		Mullins, Kimberly Ann Hawkesby	Sullivan	32
Oct. 24	Keene	Cable, Arthur Edwin	Sullivan	42
		Welsh, Amy Jo	Sullivan	40
Oct. 24	Nelson	Hutchins, Gary Robert	Sullivan	32
		Echavarria, Lisa Marie	Sullivan	34
Nov. 14	Keene	Whiting, Robert Lorne	Sullivan	31
		Cote, Tammy Lee	Sullivan	23

1998 Births

Date	Place	Name	Parents
Feb. 08	Keene	Bourassa, Trevor Thomas	Bourassa, Thomas Connor, Sherry
May 30	Keene	Smith, Kaylee Joan	Smith, Kevin Robert Sr. Henderson, Jennifer Joan
June 10	Keene	Dunn,Spencer Michael Roland	Dunn Jr, Ronald Richard Steever, Karen Louise

1998 Deaths

Date	Place	Name	Age	Cremation/Burial
Jan. 05	Keene	Welch, Timmy Scott	26	Concord Crematorium
Feb. 06	Keene	Brooks, Elizabeth A.	74	Granite State Crematory Sullivan Center Cemetery
Feb. 25	Keene	Howard, Maurice R.	66	Centennial Cemetery Gilsum, NH
Nov. 04	Keene	Roberts, Walter E.	64	Granite State Crematory E. Sullivan Cemetery

Brought to Town for Burial

July 05	Westmoreland	Wright, Paul B.		Granite State Crematory Sullivan Center Cemetery
July 07	Keene	Hamilton, Hazel S.	85	Sullivan Center Cemetery
July 22	Leesburg, FL	McClure Jr.,Thomas	66	East Sullivan Cemetery

I have hereby submitted the following transcript of Marriages, Births and Deaths as recorded in my office for the year ending December 31, 1998.

Lois G. Woodbury
Town Clerk

Sullivan Property Inventory and Tax Listing

Name of Owner(s) / Location	Size	Land	Bldgs	C/Use	Vet	Tax
ABRAMS, DENIS M & ABRAMS, PATRICIA A LOT:1-024-002- -						
OFF W/S GILSUM RD.	2.010A	19,800	66,100		0	3,091.54
AHEARN, LARRY G LOT:1-008-000- -						
OFF N/S COREY MINE RD.	20.000A	10,500			0	377.90
AHO, TIMOTHY & AHO, SUSAN L LOT:6-002-000- -						
W/S VALLEY RD.	5.380A			339	0	12.20
AHO, TIMOTHY & AHO, SUSAN L LOT:6-001-000- -						
W/S VALLEY RD.	6.130A	16,894	50,900	291	0	2,450.38
ALEXANDER JR., LEON & ALEXANDER, PATRICIA LOT:3-039-000- -						
N/S/CENTRE ST.	10.000A	29,300	13,100		0	806.18*
ALEXANDER, ROMIE L & ALEXANDER, LISA LOT:3-009-000- -						
S/S GILSUM RD.	2.000A	16,700	17,200		0	1,220.06
ALEXANDER, SCOTT L & ALEXANDER, AMY LOT:3-025-000- -						
E/S GILSUM RD.	1.910A	25,200	41,300		0	2,393.34
ALLEN, JOHN & ALLEN, KATHLEEN LOT:6-077-002- -						
N/S APPLE HILL RD.	6.380A			404	0	14.54
ALLEN, JOHN & ALLEN, KATHLEEN LOT:6-077-003- -						
N/S APPLE HILL RD.	7.740A			375	0	13.50
ALLEN, JOHN & ALLEN, KATHLEEN LOT:6-077-001- -						
N/S APPLE HILL RD.	4.020A	21,870	80,000	499	100	3,684.26
ANDORRA FOREST LOT:2-007-000- -						
N/S BOWLDER RD.	118.000A			5,446	0	196.00
AR-GE PROPERTIES LOT:3-043-003- -						
N/S CENTRE ST.	5.360A	17,200			0	619.03
ARGUIN, DONALD & SIMMONS, BARBARA LOT:5-043-002- -						
E/S SOUTH RD.	0.870A	17,600	49,500		0	2,414.93
ARLEN, BARRY O & ARLEN LANE LOT:3-058-000- -						
E/S ARLEN LANE	0.410A	12,300	67,900		0	2,886.40
ARLEN, DARRELL & ARLEN, CHERYL LOT:3-059-000- -						
E/S ARLEN LANE OFF	0.600A	15,400	70,600		0	3,095.14
ARLEN, DARRELL & ARLEN, CHERYL LOT:3-055-000- -						
S/S CENTRE ST.	1.840A	23,500	66,800		0	3,249.90

Name of Owner(s) / Location	Size	Land	Bldgs	C/Use	Vet	Tax
ARLEN, DARRELL & ARLEN, CHERYL LOT:3-061-000- -						
OFF CENTRE ST.	0.540A	9,700			0	349.10
ARLEN, STEVEN B & ARLEN, CRYSTAL L LOT:3-055-001- -						
OFF CENTRE ST.	0.400A	12,300	58,800		0	2,558.89
ARLEN, STEVEN B & ARLEN, CRYSTAL L LOT:3-056-000- -						
S/S CENTRE ST.	0.330A	10,100	61,000		0	2,558.89
ATWOOD, PAUL C LOT:6-027-000- -						
E/S CENTRE ST.	2.250A	19,100	7,600		0	960.93
ATWOOD, PAUL C LOT:3-100-000- -						
N/S HUBBARD RD.	9.000A	14,800			0	532.65
AUBUCHONT, JOHN C & AUBUCHONT, JAD LOT:6-005-000- -						
W/S VALLEY RD.	5.400A	22,000	38,900		0	2,191.79
AYOTTE, DARLENE & AYOTTE SR., RONALD & ERNEST LOT:4-021-001- -						
W/S VALLEY RD.	5.500A	19,200	59,200		0	2,821.62
BAGLEY, BONITA LOT:3-005-000- -						
W/S GILSUM RD.	2.000A	16,700	34,000		0	1,824.69
BALL, NEIL F & BALL, MARY J LOT:6-047-000- -						
E/S VALLEY RD.	5.000A	36,000	58,400		100	3,397.46
BARKER, JONATHAN M & BARKER, RACHEL M LOT:3-020-000- -						
E/S BOYNTON RD.	6.950A	14,900	42,800		0	2,076.62
BARRETT, DAVID A & BARRETT, HOLLY B LOT:3-103-000- -						
N/S HUBBARD RD.	6.090A	33,600	88,000		0	4,376.38
BAUER, ROYAL C & BAUER, ALTA M LOT:3-002-000- -						
W/S NEW ROAD	8.000A	5,400			0	194.35
BAUERLE, OSCAR & BAUERLE, LILLI LOT:6-073-000- -						
W/S APPLE HILL RD.	7.500A	33,000	77,700		0	3,984.09
BELIVEAU, JOHN P & BELIVEAU, CAROL D LOT:4-009-000- -						
NE/S VALLEY RD.NW/S ELLIS RD.	35.300A	13,458	80,800	3,150	100	3,505.71
BERGERON, LUCIEN & BERGERON, NANCY LOT:3-066-001- -						
E/S GILSUM RD.	2.350A	26,800	103,200		100	4,678.70
BEZIO, KATHERINE LOT:3-043-001- -						
N/S CENTRE ST.	5.110A	25,700	62,600		0	3,177.92

Name of Owner(s) / Location	Size	Land	Bldgs	C/Use	Vet	Tax
BILODEAU, LINDA L & TRUDELLE, ROBIN LOT:5-056-000- -						
S/S HUBBARD RD.	0.230A	11,900	17,800		0	1,068.90
BIMONTE, GLORIA A & NIELSEN, BRUCE E LOT:3-120-000- -						
W/S SOUTH RD.	35.300A	29,136	62,300	2,016	0	3,363.34
BIRD, JAMES & BIRD, COLLEEN LOT:1-013-000- -						
E/S COREY MINE RD.	37.000A			3,807	0	137.01
BLACK, RANDALL LOT:5-017-000- -						
S/S FERRY BROOK RD.	1.000A	15,500	21,900		0	1,346.03
BLACKSTOCK, HOUGHTON CO.,INC. LOT:1-001-000- -						
OFF W/S GILSUM RD.	16.000A	8,400			0	302.32
BLACKSTOCK, HOUGHTON CO.,INC. LOT:1-002-000- -						
OFF W/S GILSUM RD.	71.000A	28,900			0	1,040.11
BLAKE, THOMAS & BLAKE, JANICE LOT:5-004-001- -						
S/S PRICE RD.	5.300A	19,400	25,300		0	1,608.75
BLANCHARD SR., RICHARD J & BLANCHARD, LINDA M LOT:3-026-000- -						
E/S GILSUM RD.	13.000A	35,257	101,100	1,029	0	4,944.52
BLANCHARD SR., RICHARD J & BLANCHARD, LINDA M LOT:3-024-000- -						
W/S GILSUM RD.	40.000A			8,702	0	313.18
BLANCHARD SR., RICHARD J & BLANCHARD, LINDA M LOT:3-026-001- -						
E/S GILSUM RD.	A		12,500		0	449.88
BLANCHARD, DALE G & BLANCHARD, SUSAN M LOT:3-008-001- -						
W/S GILSUM RD.	10.600A	31,100	43,600		0	2,688.45
BOBBIN, JOSEPH G & BOBBIN, SUSAN E LOT:6-030-000- -						
N/S VALLEY RD.	0.500A	14,400	67,900		0	2,961.98
BOLLES, JOHN A & BOLLES, WENDY W LOT:5-042-000- -						
E/S SOUTH RD.	73.800A	25,054	113,700	6,607	100	5,231.54
BOULERISSE, RANDALL J & BABCOCK, VICKI L LOT:3-094-000- -						
N/S HUBBARD RD.	1.000A	19,400	36,700		0	2,019.04
BOURASSA JR., ROBERT A & BOURASSA, LORI A LOT:3-088-005- -						
OFF HUBBARD RD.	12.400A	25,900	52,300		0	2,814.42
BOURASSA, NORMA LOT:3-088-002- -						
N/S HUBBARD RD.	12.200A	21,710	52,000	1,050	0	2,690.61
BOURASSA, NORMA LOT:3-109-002- -						
W/S CENTRE ST.	3.760A	14,200	2,700		0	608.23

Name of Owner(s) Location	Size	Land	Bldgs	C/Use	Vet	Tax
BOURASSA, SHERRY L & BOURASSA, THOMAS W LOT:6-040-002- -						
N/S ROUTE 9	3.070A	20,200	75,800		0	3,455.04
BRAULT, PETER J & CIERCIELLI, ROSE-ANN LOT:4-019-000- -						
W/S VALLEY RD.	28.170A	21,183	58,600	2,693	0	2,968.31
BROLIN, WILLIAM W & BROLIN, GRACE E LOT:5-033-002- -						
W/S SOUTH RD.	2.600A	20,400	52,800		0	2,634.47
BROOKS JR., HENRY C LOT:5-025-000- -						
SOUTH RD.	4.500A			1,937	0	69.71
BROOKS JR., HENRY C LOT:5-026-000- -						
W/S SOUTH RD.N/S FERRY BROOK	35.000A	7,320	64,200	2,142	100	2,651.10
BROOKS JR., HENRY C & BROWN, LINDA L LOT:5-049-000- -						
E/S SOUTH RD.	75.000A	12,148	51,200	3,861	0	2,418.85
BROOKS JR., HENRY C LOT:5-027-000- -						
W/S SOUTH RD.	100.000A			6,300	0	226.74
BROOKS, JEFFREY B & BROOKS, CYNTHIA LOT:5-052-000- -						
E/S SOUTH RD.	11.210A			177	0	6.37
BROOKS, JEFFREY B & BROOKS, CYNTHIA LOT:5-045-000- -						
E/S SOUTH RD.	17.300A	3,000		2,985	0	215.40
BROOKS, JEFFREY B & BROOKS, CYNTHIA LOT:5-031-000- -						
W/S SOUTH RD. COR.FERRY BROOK	39.600A	8,644	84,400	3,670	0	3,480.74
BROOKS, JEFFREY B & BROOKS, CYNTHIA LOT:5-048-001- -						
E/S SOUTH RD.	91.300A	23,455	39,900	6,891	0	2,528.15
BROOKS, KEITH A & BROOKS, TAMRA LOT:3-096-000- -						
N/S HUBBARD RD.	1.000A	16,700	38,400		0	1,983.05
BROSSEAU, MARK R & BROSSEAU, KATHERINE L LOT:6-067-002- -						
E/S APPLE HILL RD.	2.070A	21,500	55,500		0	2,771.23
BROWN, MICHAEL D & BROWN, JANE L LOT:4-033-000- -						
W/S VALLEY RD.	0.600A			7	0	0.25
BROWN, MICHAEL D & BROWN, JANE L LOT:4-008-000- -						
E/S VALLEY RD.	21.100A	16,024	36,700	4,096	0	2,044.95
BURKE, MATTHEW B & BURKE, SARAH S LOT:3-128-000- -						
W/S SOUTH RD.	15.000A	22,091	38,800	1,235	0	2,235.91

Name of Owner(s) / Location	Size	Land	Bldgs	C/Use	Vet	Tax
CALHOUN JR., JOHN C LOT:1-025-000- -						
OFF W/S GILSUM RD.	100.200A			6,173	0	222.17
CALZINI, RICHARD E LOT:1-012-000- -						
OFF E/S COREY MINE RD.	27.000A			2,778	0	99.98
CAMPBELL, LEO J & CAMPBELL, PATRICIA H LOT:6-009-001- -						
E/S VALLEY RD.	25.000A	12,197		290	0	449.41
CAMPBELL, WALLACE LOT:3-042-001- -						
N/S JENKINS LANE	154.500A	17,136	86,700	15,795	0	4,305.52
CANNON, NORMA JEAN & HEATH, KENNETH R LOT:3-023-000- -						
S/S GILSUM RD.	2.000A	16,900	38,000		0	1,975.85
CARON, ESTATE OF, HARRY M & GONCALVES, JOAN LOT:1-017-000- -						
N/S COREY MINE RD.	205.000A	15,400	46,100	16,793	0	2,817.77
CARPENTER, ALIDA LOT:5-054-000- -						
S/S HUBBARD RD.	205.000A			12,915	0	464.81
CARROLL, HUGH F & MEINELT, MARLENE G LOT:6-021-001- -						
E/S CENTRE ST.	13.300A	18,201	74,500	1,579	0	3,393.14
CASTOR, DONALD & CASTOR, SUSAN LOT:1-016-000- -						
OFF N/S GILSUM RD.	30.600A			3,149	0	113.33
CHESHIRE COUNTY FISH & GAME CLUB LOT:5-010-000- -						
E/S FERRY BROOK RD.	78.000A			6,421	0	231.09
CHESHIRE COUNTY FISH & GAME CLUB LOT:5-009-000- -						
W/S FERRY BROOK RD.	16.250A			1,338	0	48.15
CHEVERE, RUBEN LOT:6-022-001- -						
E/S CENTRE ST.	2.440A	18,200			0	655.02
CINQ-MARS, ELI & ELLSWORTH, TONI LOT:6-074-000- -						
S/S APPLE HILL RD.	14.100A	26,967	90,600	1,132	0	4,271.98
CLARIDGE, ANN T LOT:4-010-000- -						
N/S ELLIS RD.	53.000A	26,100	48,200		0	2,674.06
COFFIN JR., DAVID D LOT:3-016-000- -						
E/S BOYNTON RD.	46.000A			2,462	0	88.61
COFFIN JR., DAVID D LOT:3-018-000- -						
E/S BOYNTON RD.	39.000A			2,253	0	81.09
COFFIN JR., DAVID D LOT:3-016-001- -						
E/S BOYNTON RD.	3.000A			295	0	10.62

Name of Owner(s) / Location	Size	Land	Bldgs	C/Use	Vet	Tax
COFFIN JR., DAVID D LOT:3-019-000- -						
OFF E/S BOYNTON RD.	20.000A			1,103	0	39.70
COMMUNITY CORRECTIONS CORP,INC LOT:5-046-001- -						
OFF N/S ROUTE 9	25.820A	14,500			0	521.86
CONNOR, NANCY A LOT:6-040-003- -						
N/S ROUTE 9	3.770A	16,600			0	597.43
CONNOR, RICHARD W & CONNOR, BARBARA A LOT:6-040-000- -						
N/S ROUTE 9	3.490A	21,500	82,300		100	3,735.76
CORINDIA, ALAN M & CORINDIA, ELIZABETH LOT:3-042-000- -						
N/S JENKINS LANE	35.000A	18,680	69,200	3,396	0	3,285.02
CORINDIA, ALAN M & CORINDIA, ELIZABETH LOT:3-131-000- -						
E/S CENTRE ST.	0.170A	2,200			0	79.18
COTE, PETER A & COTE, GLADYS LOT:3-007-000- -						
S/S GILSUM RD.	2.000A	15,000	18,200		0	1,194.87
COTE, PETER A & COTE, GLADYS LOT:3-007-000- -						
S/S GILSUM RD.	A		15,400		0	554.25
COX, TODD H LOT:3-052-000- -						
S/S CENTRE ST.	1.000A	15,400	45,800		0	2,202.59
CROTTO, PHILIP & CROTTO, SUSAN LOT:3-043-006- -						
N/S CENTRE ST.	5.290A	23,300	93,000		0	4,185.64
CYR FAMILY LIMITED PARTNERSHIP LOT:2-010-000- -						
S/S BOWLDER RD.	190.300A	4,300		11,926	0	583.97
CYR FAMILY LIMITED PARTNERSHIP LOT:4-024-000- -						
S/S ELLIS RESEVOIR	27.700A			1,745	0	62.80
CYR FAMILY LIMITED PARTNERSHIP LOT:2-010-001- -						
S/S BOWLDER RD.	74.100A			3,357	0	120.82
DARBY, BENJAMIN & DARBY, NANCY LOT:3-083-000- -						
S/S CENTRE ST.	17.500A	22,660	106,400	977	100	4,680.03
DAVIS, PHILIP LOT:4-014-000- -						
S/S ELLIS RD.	4.000A	19,400	71,200		0	3,260.69
DEAN, KEVIN & DEAN, JANICE LOT:3-014-000- -						
W/S BOYNTON RD.	48.370A	20,870	70,800	4,771	0	3,470.91
DEANGELIS, EDSON R LOT:6-075-000- -						
APPLE HILL RD.	64.000A			10,222	0	367.89

Name of Owner(s) / Location	Size	Land	Bldgs	C/Use	Vet	Tax
DEANGELIS, EDSON R LOT:6-076-000- -						
N/S APPLE HILL RD.	4.000A			1,722	0	61.97
DEANGELIS, EDSON R & DeANGELIS, VIRGINIA A LOT:6-079-002- -						
S/S APPLE HILL RD.	62.000A			6,754	0	243.08
DEMERS, DAVID C & DEMERS, MARCIA R LOT:2-002-000- -						
W/S BOWLDER RD.	65.000A			5,002	0	180.02
DEMPSTER, CLIFFORD LOT:5-051-001- -						
S/S HUBBARD RD.	5.800A	22,200	129,100		200	5,445.29
DONAHUE, DEBORAH A LOT:3-016-002- -						
S/S CHAPMAN POND	59.000A	7,533			0	271.11
DONAHUE, PAULA LOT:3-016-002- -						
S/S CHAPMAN POND	59.000A	7,533			0	271.11
DONAHUE, TIMOTHY LOT:3-016-002- -						
S/S CHAPMAN POND	59.000A	7,534			0	271.15
DONNELLY IV, JOHN C LOT:3-085-000- -						
E/S SOUTH RD.	7.000A	36,800	51,100		0	3,163.52
DUNHAM, MICHAEL J & DUNHAM, PEGGY LOT:6-017-001- -						
W/S VALLEY RD.	10.950A	39,500	81,200		0	4,343.99
DUNN, PHILIP & DUNN, SUSAN LOT:5-043-000- -						
E/S SOUTH RD.	1.000A	18,600	56,600		0	2,706.45
DUNTON, WILLIAM R & KRAUSS, JANET R LOT:3-113-000- -						
E/S CENTRE ST.	1.000A	19,800	52,600		0	2,605.68
EARNEST, ANN D LOT:5-053-000- -						
S/S HUBBARD RD.	1.200A	17,700	45,500		0	2,274.57
EDSON JR., CHARLES L & EDSON, RUTH M LOT:3-112-002- -						
E/S CENTRE ST.	23.920A	19,803	68,200	2,161	100	3,245.00
EGGERT, RICHARD & EGGERT, SUSAN LOT:3-043-005- -						
E/S CENTRE ST.	5.140A	23,100	77,300		100	3,613.40
EILERS, BETTINA LOT:6-011-004- -						
NW/S ROUTE 9	10.000A			1,029	0	37.03
ESTRADA, DONNA LOT:3-051-000- -						
E/S CENTRE ST.	0.560A	12,300	10,200		0	809.78
FARIA, PETER M & FARIA, JACQUELINE LOT:6-062-000- -						
E/S HEIGHTS LANE	5.500A	13,200	42,800		0	2,015.44

Name of Owner(s) Location	Size	Land	Bldgs	C/Use	Vet	Tax
FITZPATRICK, JOSEPH J & FITZPATRICK, JEAN LOT:6-020-000- -						
E/S CENTRE ST.	155.500A	43,246	89,100	14,884	0	5,298.81
FITZPATRICK, JOSEPH J & FITZPATRICK, JEAN LOT:6-024-000- -						
W/S CENTRE ST.	3.500A	19,800			0	712.60
FONTAINE, JAMES LOT:3-040-001- -						
N/S CENTRE ST.	2.010A	23,200	20,400		100	1,569.16
FOOTE, STEPHEN W LOT:3-040-000- -						
N/S GILSUM RD.	21.400A			1,079	0	38.83
FOOTE, STEPHEN W LOT:3-134-000- -						
N/S CENTRE ST.	85.800A	13,333	2,500	4,065	0	716.13
FORREST, JAMES A LOT:3-108-000- -						
W/S CENTRE ST.	4.700A	20,600	20,500		0	1,479.19
FRAZIER, TIMOTHY M & FRAZIER, KAREN K LOT:4-029-000- -						
W/S VALLEY RD.	22.300A	22,160	58,400	1,671	0	2,959.49
FRAZIER, TIMOTHY M & FRAZIER, KAREN K LOT:4-030-000- -						
E/S VALLEY RD.	1.800A			148	0	5.33
GARRAPY, ALICE F LOT:6-064-000- -						
N/S OLD CONCORD RD.	20.000A	30,800	65,700		0	3,473.04
GASBARRE,ESTATE OF, ANTHONY J LOT:6-021-000- -						
E/S CENTRE ST.	33.500A	16,421	119,300	5,893	0	5,096.69
GASBARRE,ESTATE OF, ANTHONY J LOT:6-023-000- -						
SW/S CENTRE ST.	124.100A			12,770	0	459.59
GEDDES, PAUL K LOT:1-020-000- -						
OFF W/S GILSUM RD.	8.000A	5,400			0	194.35
GLADU JR., PHILIP R & GLADU, PATRICIA A LOT:3-066-000- -						
S/S CHURCH ST.	1.650A	21,500	57,100		100	2,828.81
GLAZIER, ALBERT & GLAZIER, MILDRED LOT:5-013-000- -						
E/S FERRY BROOK RD.	76.000A	11,690	19,600	6,494	0	1,359.85
GLAZIER, ALBERT & GLAZIER, MILDRED LOT:5-015-000- -						
W/S FERRY BROOK RD.	7.000A			1,323	0	47.61
GLAZIER, WALTER W LOT:5-034-000- -						
OFF W/S SOUTH RD.	7.350A	6,200			0	223.14
GLINE, CHERYL A LOT:6-028-000- -						
N/S VALLEY RD.	0.750A	16,700	56,100		0	2,620.07

Name of Owner(s) / Location	Size	Land	Bldgs	C/Use	Vet	Tax
GOEDICKE, MARIA M LOT:3-076-000- -						
N/S CROSS RD.	16.220A	14,228	15,100	1,441	0	1,107.38
GOLDEN, TIMOTHY & GOLDEN, TAMARA LOT:6-034-000- -						
W/S CENTRE ST.	2.430A	21,100	46,200		0	2,422.13
GOODMAN, JOAN F LOT:5-058-000- -						
W/S CENTRE ST.	33.200A			3,416	0	122.94
GOODNOW, LESLIE H & GOODNOW, ALMA M LOT:6-036-000- -						
S/S VALLEY RD.	0.300A	900			0	32.39
GOODNOW, LESLIE H & GOODNOW, WALTER L LOT:6-041-000- -						
N/S ROUTE 9	30.000A			2,489	0	89.58
GOODNOW, LESLIE H & GOODNOW, ALMA M LOT:6-025-000- -						
W/S VALLEY RD.	13.000A	20,875	81,800	912	0	3,728.10
GOODNOW, PHILIP & GOODNOW, SANDRA LOT:3-044-001- -						
W/S CENTRE ST.	21.500A	35,900	43,300		0	2,850.41
GOSNELL, JONAH R & GOSNELL, CATHY L LOT:5-058-001- -						
W/S CENTRE ST.	5.100A	30,500	64,200		0	3,408.25
GRANT, GERALD & GRANT, JUDITH B LOT:5-022-000- -						
N/S FERRY BROOK RD.	3.500A	3,300			0	118.77
GRANT, GERALD & GRANT, JUDITH B LOT:5-019-000- -						
S/S FERRY BROOK RD.	23.500A	17,384	85,600	1,221	0	3,750.34
GRAVES, COREY W & GRAVES, PAMELA LOT:6-063-001- -						
N/S OLD CONCORD RD.	3.570A	20,400	37,000		0	2,065.83
GRAY, KERMIT M & GRAY, ANN M LOT:6-015-000- -						
E/S VALLEY RD.	2.000A	24,000	34,600		100	2,109.01
GRAY, ROBERT & GRAY, LORRIE LOT:6-033-000- -						
W/S CENTRE ST.	0.460A	12,200	56,600		0	2,476.11
GUYETTE, JODY LOT:3-045-000- -						
E/S CENTRE ST.	0.570A	14,700	29,400		0	1,587.16
HABERMAN, SIMON V LOT:3-030-000- -						
E/S GILSUM RD.	67.000A	34,640	11,100	12,396	0	2,092.31
HALL, DAVID N & HALL, HELEN S LOT:5-014-000- -						
W/S FERRY BROOK RD.	148.230A	4,660	200	8,354	0	475.57
HALL, DAVID N & HALL, HELEN S LOT:5-012-000- -						
E/S FERRY BROOK RD.	0.230A	900			0	32.39

Name of Owner(s) / Location	Size	Land	Bldgs	C/Use	Vet	Tax
HALL, GEORGE A LOT:3-112-001- -						
E/S CENTRE ST.	9.500A	32,100	55,100		0	3,138.33
HAMILTON, HAZEL S LOT:3-053-000- -						
S/S CENTRE ST.	4.000A	19,200			0	691.01
HAMILTON, STEPHEN & HAMILTON, NANCY LOT:3-032-000- -						
W/S GILSUM RD.	17.500A	34,700	23,900		100	2,109.01
HAMILTON, STEPHEN & HAMILTON, NANCY LOT:3-032-001- -						
W/S GILSUM RD.	A		13,100		0	471.47
HAMILTON, STEPHEN & HAMILTON, NANCY LOT:3-032-002- -						
W/S GILSUM RD.	A		14,000		0	503.86
HAMILTON, STEPHEN & HAMILTON, NANCY LOT:3-032-003- -						
W/S GILSUM RD.	A		29,900		0	1,076.10
HAMILTON, STEPHEN & HAMILTON, NANCY LOT:3-032-004- -						
W/S GILSUM RD.	A		4,850		0	174.55
HAMILTON, STEPHEN & HAMILTON, NANCY LOT:3-032-007- -						
W/S GILSUM RD.	A		9,000		0	323.91
HAMILTON, STEPHEN & HAMILTON, NANCY LOT:3-032-008- -						
W/S GILSUM RD.	A		28,600		0	1,029.31
HAMMOND JR., FRANK W & HAMMOND, MARY LOT:3-115-000- -						
OFF CENTRE ST.	15.000A			1,544	0	55.57
HANDY, LYLE A & HANDY, DONNA Y LOT:3-122-000- -						
W/S SOUTH RD.	5.000A	23,500	68,100		0	3,296.68
HANSON, JAMES F LOT:4-021-000- -						
NW/S VALLEY RD.	5.000A	20,200	75,100		0	3,429.85
HANSON, LESLIE & MAJOR, RICHARD W LOT:5-033-001- -						
W/S SOUTH RD.	17.000A	19,740	82,800	1,605	0	3,748.18
HARDY, PRISCILLA A & BACALL, DARCY L LOT:6-031-000- -						
E/S CENTRE ST. N/S VALLEY RD.	2.500A	22,400	121,800		0	5,189.76
HAYNES, ROBERT D & HAYNES, WENDY A LOT:3-095-000- -						
N/S HUBBARD RD.	1.600A	20,600	52,600		0	2,634.47
HEEMSOTH, FREDERICK C & HEEMSOTH, CATHERINE M LOT:3-119-000- -						
E/S CENTRE ST.	5.000A	27,200	41,600		100	2,476.11

Name of Owner(s) / Location	Size	Land	Bldgs	C/Use	Vet	Tax
HENAULT, STEPHEN & HENAULT, CINDY L LOT:3-037-000- -						
N/S CENTRE ST.	7.000A	26,300	68,200		0	3,401.06
HENNINGER, ROBERT LOT:5-058-002- -						
W/S CENTRE ST	6.900A	7,400			0	266.33
HENRY, DIANE LOT:5-028-001- -						
B/O W/S SOUTH RD.	A		28,600		0	1,029.31
HENRY, NEIL A & HENRY, DIANE LOT:5-028-000- -						
W/S SOUTH RD.	13.000A	31,000	72,700		0	3,732.16
HENRY, NEIL A & HENRY, DONNA L LOT:5-028-002- -						
B/O W/S SOUTH RD.	A		105,800		0	3,807.74
HOFFMAN, JOHN E & HOFFMAN, JEAN W LOT:4-002-000- -						
S/S BOLSTER POND LOT	0.250A	7,800			0	280.72
HOFFMAN, JOHN E & HOFFMAN, JEAN W LOT:2-006-000- -						
S/S BOWLDER RD.	16.800A			1,058	0	38.08
HOFFMAN, JOHN E & HOFFMAN, JEAN W LOT:2-006-001- -						
SE/S BOWLDER RD.	3.500A			221	0	7.95
HOFFMAN, JOHN E & HOFFMAN, JEAN W LOT:2-005-000- -						
N/S BOWLDER RD.	103.600A			6,055	0	217.92
HOFFMAN, JOHN E & HOFFMAN, JEAN W LOT:2-012-000- -						
W/S BOWLDER RD.	243.000A			14,364	0	516.96
HOFFMAN, JOHN E & HOFFMAN, JEAN W LOT:2-011-000- -						
W/S BOWLDER RD.	39.890A	26,076	292,400	7,534	0	11,733.10
HOFFMAN, JOHN E & HOFFMAN, JEAN W LOT:4-004-000- -						
OFF E/S BOWLDER RD.	60.000A		1,000	3,024	0	144.82
HOFFMAN, JOHN E & HOFFMAN, JEAN W LOT:2-011-001- -						
L/ BOWLDER RD.	12.410A	19,100		864	0	718.50
HOFFMAN, JOHN E & HOFFMAN, JEAN W LOT:2-011-003- -						
L/ BOWLDER RD.	174.590A			13,118	0	472.12
HOOD, MICHELE M & SCOTT, STELLA S LOT:1-021-003- -						
W/S GILSUM RD.	17.260A	14,774	111,200	2,096	0	4,609.24
HOOD, MICHELE M & SCOTT, STELLA S LOT:1-021-001- -						
OFF W/S GILSUM RD.	16.670A			1,715	0	61.72
HOTCHKISS, RICHARD M & HOTCHKISS, THERESE I LOT:3-077-004- -						
N/S CROSS RD.	13.100A	19,700			0	709.00

Name of Owner(s) Location	Size	Land	Bldgs	C/Use	Vet	Tax
HOTCHKISS, RICHARD M & HOTCHKISS, THERESE I LOT:4-007-000- -						
N/S CROSS RD.	96.000A	22,349	77,200	10,339	0	3,954.87
HOTCHKISS, RICHARD M & HOTCHKISS, THERESE I LOT:3-077-003- -						
N/S CROSS RD.	1.900A			38	0	1.37
HOTCHKISS, RICHARD M & HOTCHKISS, THERESE I LOT:3-077-000- -						
N/S CROSS RD.	115.500A	22,375	67,400	7,181	0	3,489.45
HOTCHKISS, RICHARD M & HOTCHKISS, THERESE I LOT:3-077-001- -						
N/S CROSS RD.	8.700A			895	0	32.21
HOTCHKISS, RICHARD M & HOTCHKISS, THERESE I LOT:4-016-000- -						
S/S CROSS RD. COR BOWLDER RD.	30.080A	17,368	25,800	3,556	0	1,681.60
HOTCHKISS, RICHARD M & HOTCHKISS, THERESE I LOT:3-077-002- -						
WHITE BROOK DR.	53.600A	22,052	114,400	3,183	0	5,025.46
HOWARD, DARLENE LOT:2-008-000- -						
NW/S BOWLDER RD.	8.100A	23,600	54,200		0	2,800.02
HOWARD, REX O & HOWARD, VIRGINIA M LOT:3-015-000- -						
E/S BOYNTON RD.	20.000A	10,435	13,700	1,852	100	935.27
HUGHES, MITCHELL LOT:4-021-002- -						
W/S VALLEY RD.	4.500A	11,800	6,900		0	673.01
HULL, MALCOLM LOT:1-009-000- -						
OFF W/S COREY MINE RD.	8.000A	5,400			0	194.35
HULL, RONALD R & HULL, MARY M LOT:6-013-001- -						
N/S ROUTE 9	16.300A	34,402	133,100	1,338	0	6,076.55
HUMMEL, ROBERT L & HUMMEL, GAIL E LOT:3-031-005- -						
W/S GILSUM RD.	11.300A	26,215	120,000	957	0	5,296.72
HUMMEL, ROBERT L & HUMMEL, GAIL E LOT:3-031-002- -						
W/S GILSUM RD.	16.100A	700		1,605	0	82.96
HUNT, NORMAN C & HUNT, DIANNE E LOT:6-061-000- -						
E/S HEIGHTS LANE	1.250A	19,500	54,400		0	2,659.66
JACKSON JR., LAWRENCE LOT:3-124-000- -						
W/S SOUTH RD.	3.700A	21,800	26,300		0	1,731.12
JACKSON SR., LAWRENCE & JACKSON, LINDA D LOT:3-087-000- -						
E/S SOUTH RD.	4.000A	25,300	50,000		0	2,710.05

Name of Owner(s) / Location	Size	Land	Bldgs	C/Use	Vet	Tax
JACKSON, JOANNE M & JACKSON, LESLIE E LOT:1-018-002- -						
W/S GILSUM RD.	14.000A			706	0	25.41
JACKSON, LESLIE E & JACKSON, JOANNE M LOT:3-091-000- -						
N/S HUBBARD RD.	1.500A	22,200	48,600		0	2,548.09
JACKSON, REGINALD L & JACKSON, JUNE LOT:6-060-000- -						
HEIGHTS LANE	1.500A	15,700	48,200		100	2,299.76
JACKSON, THOMAS L & JACKSON, LANA M LOT:6-059-000- -						
W/S HEIGHTS LANE	0.250A	500			0	18.00
JACKSON, THOMAS L & JACKSON, LANA M LOT:6-058-000- -						
S/S ROUTE 9	8.300A	25,600	50,200		100	2,728.04
JAKWAY, DAVID L & JAKWAY, NANCY E LOT:5-032-000- -						
W/S SOUTH RD.	5.000A	24,200			0	870.96
JARVIS, RICHARD & JARVIS, CARLENE LOT:3-031-001- -						
W/S GILSUM RD.	11.000A	25,240	77,900	3,844	0	3,850.35
JARVIS, RICHARD & JARVIS, CARLENE LOT:3-031-004- -						
OFF GILSUM RD.	10.000A			4,305	0	154.94
JEWETT, HEIRS OF, C/O THEODORE LOT:3-075-000- -						
N/S CROSS RD.	18.800A			1,184	0	42.61
JEWETT, HEIRS OF, C/O THEODORE LOT:3-083-001- -						
S/S CENTRE ST.	96.200A			6,061	0	218.14
JEWISS, ESTATE OF, DONALD E & JEWISS, KATHLEEN LOT:5-018-000- -						
E/S FERRY BROOK RD.	1.660A	11,900	12,600		0	881.76
JOBIN, JAMIE A LOT:3-065-000- -						
E/S GILSUM RD.	2.000A	22,200	68,100		0	3,249.90
JOHNSON, KEITH W & JOHNSON, JOAN A LOT:3-106-000- -						
W/S CENTRE ST.	2.000A	22,000	52,800		0	2,692.05
JONES SR., ALAN C LOT:4-015-000- -						
S/S ELLIS RD. E/S VALLEY RD.	26.400A	40,600	38,500		0	2,846.81
JOYAL, CLAUDE F & JOYAL, MATTHEW E LOT:1-009-001- -						
OFF E/S COREY MINE RD.	7.400A	5,000			0	179.95
KAPACZIEWSKI, WILLIAM LOT:4-022-000- -						
S/S ELLIS RD.	68.000A	18,007	71,800	8,392	0	3,534.18

Name of Owner(s) / Location	Size	Land	Bldgs	C/Use	Vet	Tax
KEENE AMATEUR ASTRONOMERS LOT:5-045-001- -						
W/S TYLER LANE	A		1,400		0	50.39
KEENE, DOUGLAS W & KEENE, RISA G LOT:6-078-000- -						
S/S APPLE HILL RD.	3.500A	32,700	142,000		0	6,287.45
KEESE, KRISTINE M LOT:6-013-000- -						
N/S ROUTE 9	56.000A			2,960	0	106.53
KELLER, EDWARD & KELLER, PATRICIA LOT:3-057-000- -						
E/S ARLEN LANE	0.250A	8,800	41,400		0	1,806.70
KENYON, STEVEN G LOT:4-018-000- -						
S/S CROSS RD.	18.500A	9,414	500	1,285	0	403.05
KENYON, STEVEN G & KENYON, LINDA M LOT:6-068-000- -						
E/S OLD CONCORD RD.	0.920A	18,000	67,500		0	3,077.15
KETTLER, ROBERT LOT:3-008-000- -						
W/S GILSUM RD.	91.500A	21,540		4,496	0	937.04
KEY, ELIZABETH LOT:5-002-000- -						
S/S CENTRE ST.	100.000A	62,200	4,500		0	2,400.53
KINGSBURY, GEORGE E & KINGSBURY, ROSALIE A LOT:3-050-000- -						
S/S CENTRE ST.	13.700A	32,500	14,600		100	1,695.13
KINGSBURY, WILLIAM E LOT:3-049-000- -						
OFF S/S CENTRE ST.	2.500A	13,900	11,300		0	906.95
KINSON, DAVID W & KINSON, LINDA J LOT:1-027-000- -						
N/S GILSUM RD.	35.000A	27,786	63,900	2,237	0	3,380.29
KNOX JR., EVERETT L & KNOX, MARGARET B LOT:5-029-000- -						
W/S SOUTH RD.	10.000A	36,300	103,300		0	5,024.20
KORDT, ELEANOR LOT:3-029-000- -						
OFF E/S GILSUM RD.	60.000A			3,024	0	108.83
KOZACZEK, LESLIE K & KOZACZEK, JENNIFER LOT:5-044-000- -						
E/S SOUTH RD.	1.700A	24,000	40,500		0	2,321.36
L & B TRUCK SERVICE, INC. LOT:3-109-001- -						
W/S CENTRE ST.	A		30,100		0	1,083.30
L & B TRUCK SERVICE, INC. LOT:3-109-001- -						
W/S CENTRE ST.	A		33,400		0	1,202.07
L & B TRUCK SERVICE, INC. LOT:3-109-001- -						
W/S CENTRE ST.	1.240A	25,300			0	910.55

Name of Owner(s) / Location	Size	Land	Bldgs	C/Use	Vet	Tax
L.B.J. LAND LEASE CO. LOT:4-003-000- - S/S BOLSTER PND S/S BOWLDER RD	0.250A	10,700	24,700		0	1,274.05
LABADIE, BARBARA S LOT:3-088-001- - E/S SOUTH RD.	2.300A	20,600	38,900		0	2,141.41
LABADIE, BARBARA S LOT:3-003-000- - W/S NEW ROAD	8.000A	5,400			0	194.35
LABADIE, BARBARA S LOT:1-018-003- - W/S GILSUM RD.	26.500A			1,336	0	48.08
LABADIE, BARBARA S LOT:3-089-001- - E/S SOUTH RD.	12.200A	22,807	31,900	1,145	0	2,010.11
LABADIE, RICHARD & LABADIE, JOYCE LOT:6-003-000- - W/S VALLEY RD.	5.210A	22,300	60,400		100	2,976.37
LABADIE, WILLIAM LOT:1-018-001- - W/S GILSUM RD.	14.200A			716	0	25.77
LACKEY JR., FRANK P & LACKEY, LISA A LOT:5-051-000- - E/S SOUTH RD. & HUBBARD RD.	5.000A	28,800	47,800		0	2,756.83
LAKE, SCOTT E LOT:1-028-000- - N/S GILSUM RD.	5.000A	27,000	69,800		0	3,483.83
LAVIGNE, RANDOLPHE & LAVIGNE, GAIL A LOT:5-060-000- - S/S HUBBARD RD.	7.500A	25,900	85,400		0	4,005.69
LAZZARO, KEITH LOT:5-055-000- - S/S HUBBARD RD.	11.300A	23,670	81,000	1,029	0	3,804.11
LEE III, WALTER C LOT:3-114-000- - E/S CENTRE ST.	7.740A	26,778	106,700	487	0	4,821.40
LEE III, WALTER C LOT:3-114-001- - E/S CENTRE ST.	5.080A			418	0	15.04
LEE, EDWARD & LEE, JOANA LOT:5-047-000- - END TYLER LANE	105.000A	20,110	84,100	12,036	0	4,183.69
LESTER, FRANCIS G & LESTER, DOROTHY LOT:6-067-001- - E/S APPLE HILL RD.	22.430A	27,312	78,000	2,102	100	3,865.83
LINCOLN, FRANK & LINCOLN, JO ANN LOT:6-037-000- - N/S VALLEY RD.	1.010A	16,600	86,000		0	3,692.57

Name of Owner(s) / Location	Size	Land	Bldgs	C/Use	Vet	Tax
LITTLE, JOHN F & LITTLE, CAROLE J LOT:6-071-000- -						
W/S APPLE HILL RD.	2.000A			473	0	17.02
LITTLE, JOHN F & LITTLE, CAROLE J LOT:6-070-000- -						
E/S APPLE HILL RD.	53.000A	23,208	46,800	7,694	0	2,796.49
LUCY, SARAH LOT:3-117-000- -						
E/S CENTRE ST.	2.800A	25,600	51,900		0	2,789.23
MALAGUTI, PAUL D & MALAGUTI, LYNN M LOT:3-048-000- -						
S/S CENTRE ST.	18.000A	15,595	81,000	1,749	0	3,539.40
MALAGUTI, PAUL D & MALAGUTI, LYNN M LOT:3-038-001- -						
W/S CENTRE ST.	5.000A			515	0	18.53
MANN, ANTONINA & MANN, DAVID A LOT:3-043-007- -						
NW/S CENTRE ST.	79.000A			8,129	0	292.56
MANN, ANTONINA & MANN, DAVID A LOT:3-043-008- -						
NW/S CENTRE ST.	5.127A			528	0	19.00
MARQUIS, MICHAEL & MARQUIS, NANCY LOT:3-129-000- -						
N/S SOUTH RD.	36.400A			2,787	0	100.30
MARTIN, ERIC P & PARKHURST, DAWN LOT:1-024-001- -						
GILSUM RD.	5.020A	23,000	49,300		0	2,602.08
McCANN, EDWARD J & McCANN, ELEENE C LOT:3-084-000- -						
E/S CENTRE ST.	37.500A	25,261	90,200	3,374	100	4,276.87
McCANN, EDWARD J & McCANN, ELEENE C LOT:3-062-000- -						
W/S SOUTH RD.	2.250A			185	0	6.66
McKENNA, JOHN J LOT:1-005-000- -						
E/S GILSUM RD.	47.000A	21,200			0	762.99
MEADOWSEND TIMBERLANDS LIMITED & PARTNERSHIP LOT:5-046-000- -						
OFF N/S ROUTE 9	172.000A	2,250		17,184	0	699.43
MERRIFIELD, ALFRED & MERRIFIELD, LAURA LOT:3-041-000- -						
N/S JENKINS LANE	59.000A	23,118	68,300	5,834	0	3,500.10
MERRIFIELD, ALFRED & MERRIFIELD, LAURA LOT:3-133-000- -						
S/S JENKINS LANE/CENTRE ST.	4.000A			412	0	14.83
MERRILL, BRUCE K LOT:3-067-000- -						
S/S CHURCH ST.	0.250A	2,100			0	75.58

Name of Owner(s) / Location	Size	Land	Bldgs	C/Use	Vet	Tax
MEUSE, DALE R LOT:3-031-003- -						
W/S GILSUM RD.	2.510A	17,900	32,400		0	1,810.30
MILLER, EDGAR J & MILLER, GLORIA J LOT:3-017-000- -						
N/S CHAPMAN ROAD	1.030A	800			0	28.79
MILOTTE, PRISCILLA C LOT:3-089-000- -						
E/S SOUTH RD.	15.300A	24,588	96,800	1,338	0	4,416.91
MONROE, WILLIAM R & MONROE, MARION LOT:3-006-000- -						
GILSUM RD.	1.990A	16,500	33,600		0	1,803.10
MOONEY, MICHAEL J LOT:3-130-001- -						
OFF S/S CENTRE ST.	25.000A	750	300	2,521	0	128.52
MOONEY, MICHAEL J LOT:3-054-000- -						
S/S CENTRE ST.	0.250A	8,300	21,900		0	1,086.90
MOORE, CHARLES W & MOORE, SHELBY J LOT:3-043-004- -						
N/S CENTRE ST.	5.040A	23,800	82,500		0	3,825.74
MOORE, VALERIE B & MOORE, ROBERT LOT:5-024-000- -						
W/S SOUTH RD.	2.320A	12,800	500		0	478.67
MORRESSY JR., JOHN E & MORRESSY, BARBARA A LOT:6-072-000- -						
W/S APPLE HILL RD.	6.100A	30,300	53,900		0	3,030.36
MOTTER, ANDREW & MOTTER, SIGNE LOT:4-011-000- -						
S/S ELLIS RD.	46.000A	15,736	85,500	5,295	0	3,834.05
MOTTER, ANDREW & MOTTER, SIGNE LOT:4-011-001- -						
S/S ELLIS RD.	25.000A	20,455	69,400	3,316	0	3,353.22
MURRIN, MICHAEL & MURRIN, CLAIRE LOT:6-038-000- -						
N/S VALLEY RD.	1.140A	7,700	200		0	284.32
MURRIN, MICHAEL & MURRIN, CLAIRE LOT:6-039-000- -						
S/S VALLEY RD.	0.780A	15,700	64,100		0	2,872.00
MYERS, HAROLD E & MYERS, ROSALIE LOT:3-107-000- -						
W/S CENTRE ST.	12.000A	29,400	12,600		0	1,511.58
NEFF, ALAN & NEFF, JANE LOT:6-019-000- -						
S/S RUGG RD.	0.250A	16,000	31,500		0	1,709.53
NEWELL, DEBORAH J LOT:3-103-001- -						
W/S CENTRE ST.	5.300A	25,200	77,000		0	3,678.18
NEWELL, JAMES D & NEWELL, SANDRA L LOT:3-129-001- -						
SOUTH RD.	2.000A	19,100	66,500		0	3,080.74

Name of Owner(s) / Location	Size	Land	Bldgs	C/Use	Vet	Tax
NEWMAN, RICHARD C LOT:4-034-000- -						
N/S CROSS RD.	0.930A	12,000	46,900		0	2,119.81
NICHOLS, ESTATE OF, MILDRED M LOT:6-048-000- -						
E/S VALLEY RD.	10.200A	26,700			0	960.93
NICHOLS, STANLEY LOT:5-059-000- -						
S/S HUBBARD RD.	7.000A	17,700	63,900		100	2,936.78
NIMS, DAVID O LOT:5-035-000- -						
W/S SOUTH RD.	20.000A			2,058	0	74.07
NIMS, DAVID O LOT:5-035-001- -						
E/S SOUTH RD.	0.100A	400			0	14.40
NIMS, FLOYD A & NIMS, JULIE A LOT:6-056-002- -						
E/S OLD CONCORD RD.	5.200A	21,300	29,000		0	1,810.30
NIMS, FRANK L LOT:2-004-000- -						
W/S BOWLDER RD.	57.000A	13,327		4,445	0	639.61
NIMS, FRANK L LOT:3-112-000- -						
E/S CENTRE ST.	5.040A	27,600	75,400		700	3,706.97
NIMS, HERBERT G & NIMS, SLYVIA R LOT:6-056-001- -						
E/S OLD CONCORD RD.	36.800A	23,710	72,200	2,865	0	3,554.91
NOLAN, CHARLES F & NOLAN, ANNE M LOT:3-044-000- -						
W/S CENTRE ST.	0.880A	13,500	69,400		0	2,983.57
NOONAN, DENNIS M & NOONAN, LYNN M LOT:3-063-000- -						
N/S CENTRE ST.	1.200A	16,300	77,700		0	3,383.06
NORMAND, RICHARD E LOT:1-023-000- -						
S/S COREY MINE RD/E/S GILSUM	34.100A	18,344	47,900	3,293	0	2,502.64
NYNEX/NEW ENGLAND TELEPHONE CO LOT:6-051-000- -						
S/S OLD CONCORD RD.	0.710A	17,000	85,400		0	3,685.38
OLSEN FAMILY LIMITED & PARTNERSHIP II LOT:1-014-000- -						
E/S OLD COUNTY RD.	753.000A			16,870	0	607.15
OSBORN, DANIEL S LOT:1-024-000- -						
W/S GILSUM RD.	9.780A	23,400	63,300		0	3,120.33
OUELLETTE, DELBERT J & OUELLETTE, MARIE LOT:4-005-000- -						
E/S BOWLDER RD.	2.230A	19,000	32,000		0	1,835.49

Name of Owner(s) Location	Size	Land	Bldgs	C/Use	Vet	Tax
OUELLETTE, DELBERT J & OUELLETTE, MARIE LOT:2-017-000- -						
W/S BOWLDER RD.	2.290A	18,900	2,800		0	780.98
OUELLETTE, JOSEPH D & BOUCHIE, HEIDI A LOT:3-120-001- -						
W/S SOUTH RD.	1.300A	19,100	33,800		0	1,903.87
OVSENIK, JOSEPH J & OVSENIK, AUDREY M LOT:6-052-000- -						
W/S APPLE HILL RD.	7.000A	52,500	101,100		100	5,528.06
PAQUETTE, DALE & PAQUETTE, JOYCE LOT:2-016-000- -						
W/S BOWLDER RD.	6.600A	21,000	12,500		0	1,205.67
PAQUETTE, HECTOR F & PAQUETTE, BONNIE LOT:5-005-000- -						
PRICE RD. 39.290A		51,200	182,000		08,392.87	
PAQUETTE, MARK & PAQUETTE, DONNA A LOT:3-033-000- -						
W/S GILSUM RD.	0.990A	14,300	35,200		0	1,781.51
PARKER, BRENDA LOT:6-029-000- -						
W/S VALLEY RD.	12.000A	28,863	57,200	2,363	100	3,182.45
PARKER, BRENDA LOT:6-046-000- -						
S/S VALLEY RD.	1.000A			236	0	8.49
PARKER, BRENDA LOT:6-017-000- -						
W/S VALLEY RD.	8.380A	34,600	35,300		0	2,515.70
PARKER, THEODORE E & PARKER, MARY K LOT:3-082-000- -						
S/S CENTRE ST.	4.280A	31,800	89,800		100	4,376.38
PARKHURST, SHAWN L & PARKHURST, KELLI A LOT:3-060-000- -						
OFF S/S CENTRE ST.	0.430A	11,300	42,500		0	1,936.26
PATNODE, GARY & PATNODE, TRICIA LOT:6-042-001- -						
OFF S/S ROUTE 9	43.600A	21,342	79,500	4,281	0	3,783.38
PATTERSON, CHRISTA H LOT:5-004-000- -						
END OFF PRICE RD.	19.700A	15,131	44,700	2,785	0	2,253.55
PERKINS, SHARON MJK LOT:6-063-001- -						
N/S OLD CONCORD RD.	5.170A	23,300	52,700		0	2,735.24
PERNE, ESTHER J LOT:6-011-002- -						
NW/S ROUTE 9	6.210A	20,100	11,500		0	1,137.28
PERRA, SCOTT R LOT:1-018-000- -						
E/S GILSUM RD.	40.700A	13,633		1,950	0	560.83
PERRIN, PAMELA LOT:1-015-000- -						
OFF N/S GILSUM RD.	7.000A	4,700			0	169.15

Name of Owner(s) / Location	Size	Land	Bldgs	C/Use	Vet	Tax
PHILBRICK, FRANKLIN M & PHILBRICK, DONNA LOT:3-092-000- -						
W/S HUBBARD RD.	1.700A	21,600	45,500		0	2,414.93
PHILLIPS, JESSE R LOT:3-036-000- -						
N/S CENTRE ST.	1.000A	15,400	19,900		0	1,270.45
PHINNEY, ROBERT A & PHINNEY, JANE A LOT:1-006-000- -						
E/S GILSUM RD.	15.000A	11,732	9,600	1,774	0	831.58
PHINNEY, ROBERT A & PHINNEY, JANE A LOT:1-004-000- -						
W/S GILSUM RD.	2.500A			257	0	9.25
PIPER, WINTHROP W LOT:3-004-000- -						
S/S & W/S GILSUM RD.	11.250A			2,658	0	95.66
PLANTE, GORDON LOT:3-044-002- -						
W/S CENTRE ST./ M.H. ONLY	A		23,100		100	471.47*
POWERS, PETER & POWERS, DONNA LOT:6-006-000- -						
W/S VALLEY RD.	5.600A	20,300	51,400		100	2,580.48
PRATT, CHARLES C & PRATT, GAYNELLE LOT:4-021-003- -						
W/S VALLEY RD.	3.000A	17,300			0	622.63
PRATT, CHARLES C & PRATT, GAYNELLE LOT:4-028-000- -						
E/S VALLEY RD.	4.000A	22,300	65,400		100	3,156.32
PRICE SR., ROGER E & PRICE, DORIS E LOT:6-057-000- -						
N/S OLD CONCORD RD.	4.500A	27,000	72,300		100	3,573.81
PRIMROSE, DONALD R LOT:3-123-000- -						
W/S SOUTH RD.	0.940A	19,400	75,600		0	3,419.05
PRIMROSE, DONALD R LOT:6-032-000- -						
N/S CENTRE ST.	1.340A	20,500	76,200		0	3,480.23
PRIMROSE, DONALD R LOT:2-005-001- -						
N/S BOWLDER RD.	50.100A	15,746	75,600	5,523	0	3,486.32
PUBLIC SERVICE CO. OF N.H. LOT:7-777-777- -						
PUBLIC SERVICE CO. OF NH	A		330,277		0	11,886.67
PUTNAM, HOWARD & PUTNAM, JUDITH LOT:4-012-000- -						
N/S ELLIS RD.	15.400A	20,543	77,000	1,307	0	3,557.61
RAWSON, ESTATE OF LOT:3-029-002- -						
OFF E/S GILSUM RD.	55.000A	3,100			0	111.57
RAWSON, ESTATE OF LOT:3-029-001- -						
OFF E/S GILSUM RD.	55.000A	3,100			0	111.57

Name of Owner(s) Location	Size	Land	Bldgs	C/Use	Vet	Tax
RIOUX, WILLIAM E & RIOUX, CINDY J LOT:6-055-000- -						
S/S OLD CONCORD RD.	1.200A	18,400	96,600		0	4,138.85
RIOUX, WILLIAM E & RIOUX, CINDY J LOT:6-054-000- -						
S/S OLD CONCORD RD.	17.800A			1,832	0	65.93
RIOUX, WILLIAM E & RIOUX, CINDY J LOT:6-053-000- -						
E/S APPLE HILL RD.	12.500A			1,286	0	46.28
ROBBINS, KATHLEEN P LOT:3-031-000- -						
W/S GILSUM RD.	25.000A	32,549	65,800	3,144	0	3,652.73
ROBERTS, ELAINE M LOT:3-118-000- -						
E/S CENTRE ST.	15.000A			1,544	0	55.57
ROBERTS, JOYCE E LOT:3-099-000- -						
N/S HUBBARD RD.	1.300A	17,700	59,400		0	2,774.83
ROBERTS, WALTER E & ROBERTS, JOYCE E LOT:6-027-001- -						
S/S RUGG RD.	0.500A	13,800	16,600		0	1,094.10
ROBINSON JR., EARL J LOT:3-090-000- -						
E/S SOUTH RD.COR HUBBARD RD.	2.500A	20,900	26,000		0	1,687.93
ROBINSON JR., RICHARD L & ROBINSON, MARILYN M LOT:3-126-000- -						
W/S SOUTH RD.	2.000A	22,800	25,000		0	1,720.32
ROBINSON JR., WILLIAM J & ROBINSON, LILA M LOT:3-127-000- -						
W/S SOUTH RD.	8.000A	13,600	6,100		0	709.00
ROBINSON JR., WILLIAM J & ROBINSON, LILA M LOT:3-125-000- -						
W/S SOUTH RD.	2.000A	21,500	23,300		0	1,612.35
ROBINSON, WILLIAM A LOT:5-057-000- -						
S/S HUBBARD RD.	8.600A	35,200	72,900		100	3,890.52
RODOLITZ, ANNE C LOT:3-068-000- -						
N/S CENTRE ST. & CHURCH ST.	10.000A	48,900	127,700		0	6,355.83
ROKES, KEITH M & ROKES, CRYSTAL LOT:5-020-000- -						
N/S FERRY BROOK RD.	1.000A	14,600	56,600		0	2,562.49
ROWE, RICHARD C & ROWE, KATHLEEN N LOT:6-035-000- -						
W/S CENTRE ST./VALLEY RD.	0.800A	17,700	68,800		100	3,113.14
RUBEGA, MARY LOT:4-020-004- -						
W/S VALLEY RD.	38.000A			3,128	0	112.58

Name of Owner(s) / Location	Size	Land	Bldgs	C/Use	Vet	Tax
SAKOWICZ, JAMES R & SAKOWICZ, JOYCE M LOT:3-034-000- -						
N/S CENTRE ST.	7.000A	25,761	41,200	515	0	2,428.46
SAKOWICZ, JAMES R & SAKOWICZ, JOYCE M LOT:3-035-000- -						
N/S CENTRE ST.	5.000A			126	0	4.53
SCHMITT, FRED A & SCHMITT, ALICE J LOT:6-042-000- -						
S/S ROUTE 9	1.500A	20,900	75,900		100	3,483.83
SCULLY, JAMES J & SCULLY, GRACE A LOT:3-121-000- -						
W/S SOUTH RD.	0.500A	14,200	27,000		0	1,482.79
SHEEHAN, CONSTANCE LOT:3-064-000- -						
N/S CENTRE ST. COR GILSUM RD.	2.700A	26,000	72,500		100	3,545.02
SICA, MARIO & LUCAS, CHRISTOPHER LOT:1-011-000- -						
OFF E/S COREY MINE RD.	43.000A	16,100			0	579.44
SIMS, BRIAN T LOT:6-004-000- -						
W/S VALLEY RD.	5.400A	19,300	48,300		0	2,432.92
SMITH, MARK W & SMITH, HEIDI M LOT:3-012-000- -						
S/S GILSUM RD.	2.000A	16,700	18,500		0	1,266.85
SMITH, RANDALL & SMITH, SHEILA LOT:5-013-001- -						
E/S FERRY BROOK RD.	A		20,700		0	744.99
SMITH, RANDALL & SMITH, MARK W LOT:3-130-000- -						
OFF S/S CENTRE ST.	17.530A	11,300			0	406.69
SMITH, RICHARD H & SMITH, ANA LOT:2-015-000- -						
W/S BOWLDER RD.	326.500A			16,456	0	592.25
SMITH, STERLING E & SMITH, MARY V LOT:3-093-000- -						
N/S HUBBARD RD.	1.600A	20,400	600		0	755.79
SOCIETY FOR THE PROTECTION OF & NH FOREST LOT:1-030-000- -						
E/S GILSUM RD.	2.900A			146	0	5.25
SOCIETY FOR THE PROTECTION OF & NH FOREST LOT:1-029-000- -						
E/S GILSUM RD.	172.000A			8,669	0	312.00
SOCIETY FOR THE PROTECTION OF & NH FOREST LOT:3-013-000- -						
E/S GILSUM RD.	24.400A			1,230	0	44.27
SPICHER, RUDOLPH A & SPICHER, ELIZABETH LOT:1-007-000- -						
OFF E/S GILSUM RD.	50.000A	1,500		4,631	0	220.65

Name of Owner(s) / Location	Size	Land	Bldgs	C/Use	Vet	Tax
SPRAGUE JR., WILBER H LOT:2-009-000- -						
N/S BOWLDER RD.	9.600A	22,000	20,500		0	1,529.58
SPRAGUE SR., WILBER H & SPRAGUE, JUDY A LOT:3-105-000- -						
W/S CENTRE ST.	2.000A	21,900	46,300		0	2,454.52
SPRAGUE, IRMA LOT:6-016-000- -						
E/S VALLEY RD.	1.080A	20,800	27,100		100	1,543.97*
SPRAGUE, KENNETH E & SPRAGUE, TAMMY S LOT:3-111-000- -						
E/S CENTRE ST.	2.000A	19,400	28,900		0	1,738.32
STAGNER, RACHEL A LOT:6-008-000- -						
W/S VALLEY RD.	5.900A	18,800	36,300		0	1,983.05
STEVENS JR., THOMAS H LOT:5-058-003- -						
W/S CENTRE ST.	4.300A	20,000	69,000		0	3,203.11
STOCKWELL, CRAIG & MUSTIN, SARAH J LOT:1-026-001- -						
W/S GILSUM RD.	325.000A			33,443	0	1,203.61
STONE, MICHAEL A & THERENIN, MELINDA M LOT:3-032-005- -						
GILSUM RD.,WOODLAND ACRES MHP			28,200		0	1,014.92
STRAETER, ECKHARD & STRAETER, URSULA LOT:1-010-000- -						
E/S COREY MINE RD.	16.000A			1,008	0	36.28
SWAZEY, ESTHER LOT:3-021-000- -						
N/S GILSUM RD.	44.900A	21,256	13,400	4,116	0	1,395.40
SWEET, ROGER H & SWEET, ANN K LOT:3-079-000- -						
S/S CROSS RD.	25.000A			2,392	0	86.09
SWEET, ROGER H & SWEET, ANN K LOT:3-080-000- -						
E/S CENTRE ST.	40.000A	29,716	141,300	3,195	0	6,269.85
SWEET, ROGER H & SWEET, ANN K LOT:3-081-000- -						
W/S CENTRE ST.	20.000A			2,935	0	105.63
SWETT, DAVID W LOT:5-003-000- -						
S/S PRICE RD.	8.000A			101	0	3.63
SWETT, DAVID W LOT:1-019-000- -						
W/S GILSUM RD.	110.000A			5,544	0	199.53
SWETT, DAVID W LOT:2-003-000- -						
OFF W/S BOWLDER RD.	120.000A			6,048	0	217.67
SWETT, DAVID W LOT:5-007-000- -						
OFF W/S FERRY BROOK RD.	18.000A			907	0	32.64

Name of Owner(s) / Location	Size	Land	Bldgs	C/Use	Vet	Tax
SWETT, DAVID W LOT:2-001-000- - OFF W/S BOWLDER RD.	23.000A			1,893	0	68.13
SWETT, DAVID W LOT:4-001-000- - E/S BOWLDER RD.	25.000A			1,260	0	45.35
SWETT, DAVID W LOT:3-088-004- - N/S HUBBARD RD.	42.200A			2,127	0	76.55
SWETT, DAVID W LOT:3-088-003- - OFF SOUTH RD./N/S HUBBARD RD.	52.300A			2,636	0	94.87
SWETT, DAVID W LOT:3-088-000- - E/S SOUTH RD.	8.600A	44,000	74,200		0	4,254.02
SWETT, FRANK E & SWETT, SHIRLEY L LOT:3-038-000- - W/S CENTRE ST.	5.870A	23,200	47,800		100	2,555.29
SWETT, MAURICE F & SWETT, HELEN E LOT:3-028-000- - W/S GILSUM RD.	50.000A	35,150	57,500	2,835	100	3,436.51
TALBOT, DANIEL & TALBOT, JANETTE LOT:6-026-002- - W/S CENTRE ST.	3.400A	26,900	62,100		0	3,203.11
TALBOT, DANIEL & TALBOT, JANETTE LOT:6-026-001- - W/S CENTRE ST.	2.070A	20,900			0	752.19
TARDIFF, JAMES L & TARDIFF, ESTELLA LOT:5-016-000- - N/S FERRY BROOK RD.	5.000A	20,300	122,600		0	5,142.97
TARDIFF, JAMES L & TARDIFF, ESTELLA LOT:5-021-001- - NW/S FERRY BROOK RD.	1.180A	10,900	15,800		100	960.93
TATHAM III, CHARLES & TATHAM, SANDRA G LOT:4-025-000- - OFF S/S ELLIS RD.	17.400A			1,790	0	64.42
TEMPLE, DONALD L & TEMPLE, KATHRYN M LOT:3-027-000- - E/S GILSUM RD.	4.000A	30,100	44,000		0	2,666.86
THAYER JR., ROBERT W LOT:2-013-000- - W/S BOWLDER RD.	40.000A			4,116	0	148.13
THAYER JR., ROBERT W LOT:6-014-000- - E/S VALLEY RD.	2.000A	18,400	66,100		100	3,041.16
THE NATURE CONSERVANCY LOT:4-006-000- - E/S BOWLDER RD./N/S ELLIS RD.	394.800A			40,625	0	1,462.09

Name of Owner(s) / Location	Size	Land	Bldgs	C/Use	Vet	Tax
THE NATURE CONSERVANCY LOT:4-006-001- - S/S ELLIS RESEVOIR	11.000A			1,132	0	40.74
THE NATURE CONSERVANCY LOT:4-027-000- - E/S VALLEY RD.	60.000A			6,174	0	222.20
THOMPSON, PAUL BARKER LOT:6-012-000- - S/S ROUTE 9	4.810A			495	0	17.82
THOMPSON, PAUL BARKER LOT:6-011-000- - NW/S ROUTE 9	13.010A			1,339	0	48.19
THOMPSON, RICHARD E LOT:6-011-001- - NW/S ROUTE 9	8.590A			884	0	31.82
THOMPSON, RICHARD E LOT:6-012-001- - S/S ROUTE 9	1.500A			154	0	5.54
THOMPSON, WARD C & THOMPSON, DIANA L LOT:4-026-000- - OFF E/S ELLIS RD.	30.750A			3,164	0	113.87
THOMPSON, WARD C & THOMPSON, DIANA L LOT:4-031-000- - OFF E/S VALLEY RD.	65.000A			6,689	0	240.74
THOMPSON, WARD C LOT:6-011-003- - NW/S ROUTE 9	12.400A			1,276	0	45.92
TOUTANT, CHARLES H LOT:5-050-000- - E/S SOUTH RD.	55.000A	43,325	88,500	2,799	100	4,845.12
TRAHAN, GEORGE A LOT:5-001-000- - S/S CENTRE ST. & PRICE RD.	17.300A	21,100			0	759.39
TREMBLAY, NORMAN LOT:3-031-006- - E/S NEW RD.	72.000A			3,629	0	130.61
TURNER, ESTATE OF VIRGINIA LOT:2-011-002- - W/S BOWLDER RD.	30.800A			3,169	0	114.05
VAN DE POLL, ERICKSON & VAN DE POLL, WENDY LOT:1-021-002- - W/S GILSUM RD.	55.880A	20,541	51,200	3,536	0	2,709.22
VARNEY, TERRY D LOT:3-032-006- - B/O WOODLAND ACRES M.H. PARK A			26,100		0	939.34
WALTER, JOHN & WALTER, PRISCILLA T LOT:4-032-000- - E/S OLD WARREN HILL RD.	63.000A			5,186	0	186.64
WALTERS, JANET L & MACLEAN, RAYMOND LOT:6-079-001- - S/S APPLE HILL RD.	12.200A	21,227	102,500	2,410	0	4,539.67

Name of Owner(s) / Location	Size	Land	Bldgs	C/Use	Vet	Tax
WALTERS, JOHN M & WALTERS, THOMAS H H LOT:6-080-000- -						
W/S APPLE HILL RD.	0.330A			78	0	2.81
WARN, HEIRS OF, RICHARD LOT:6-066-000- -						
S/S OLD CONCORD RD.	0.250A	800			0	28.79
WASHBURN, DOUGLAS E & WASHBURN, HELEN LOT:3-014-002- -						
W/S BOYNTON RD.	1.830A	19,600	77,800		100	3,505.43
WASHBURN, LEONARD T & WASHBURN, AUDREY LOT:6-026-000- -						
N/S VALLEY RD.	1.000A	17,200	60,400		0	2,792.82
WEBER, ALLAN E & WEBER, SHARON J LOT:4-017-000- -						
S/S CROSS RD.	49.900A	15,188	127,900	1,881	0	5,217.43
WEBER, ALLAN E & WEBER, SHARON J LOT:3-078-000- -						
S/S CROSS RD.	25.140A			743	0	26.74
WESTRA, VIRGINIA M LOT:3-109-000- -						
W/S CENTRE ST.	20.250A	30,214	70,400	2,742	0	3,719.78
WHEELER JR., KARL W LOT:3-011-000- -						
W/S GILSUM RD.	2.000A	16,700	51,700		100	2,461.72
WHEELER JR., KARL W LOT:3-014-001- -						
S/S CUMMINGS RD.	1.100A	800			0	28.79
WHEELER, ELAINE M LOT:4-023-000- -						
S/S ELLIS RD.	10.000A	22,000	34,600		0	2,037.03
WHEELER, JESSE & WHEELER, MARGARET LOT:3-046-000- -						
E/S CENTRE ST.	23.000A	19,058	63,400	1,729	0	3,029.89
WHEELER, JESSE & WHEELER, MARGARET LOT:3-132-000- -						
E/S CENTRE ST.	6.700A			689	0	24.80
WHEELER, KEVIN W & WHEELER, PENNY M LOT:3-010-000- -						
W/S GILSUM RD.	2.000A	16,700	26,300		0	1,547.57
WHIPPIE, ERIC J & WHIPPIE, SUSAN L LOT:1-022-000- -						
N/S COREY MINE RD.	9.200A	34,200	75,300		0	3,940.91
WHITE, ERIC J & MONNAT-WHITE, DEBORAH J LOT:6-067-000- -						
S/S OLD CONCORD RD.	72.000A			2,691	0	96.85
WHITEHOUSE, ALICE L & CHICKERING, ELIZABETH W LOT:6-010-001- -						
OFF N/S ROUTE 9 (REAR LOT)	2.000A	1,500			0	53.99
WHITNEY, JAMES R & WHITNEY, PAMELA L LOT:3-047-000- -						
S/S CENTRE ST.	280.360A	23,106		19,909	0	1,548.11

Name of Owner(s) / Location	Size	Land	Bldgs	C/Use	Vet	Tax
WHITNEY, JAMES R & WHITNEY, PAMELA L LOT:3-047-001- -						
S/S CENTRE ST.	6.640A	29,400	68,200		0	3,512.62
WICHLAND, BRUCE & WICHLAND, KELLY L LOT:6-049-000- -						
S/S ROUTE 9	1.600A	21,500	49,900		0	2,569.69
WILBER III, EDWIN D LOT:6-007-000- -						
W/S VALLEY RD.	6.740A	18,400	30,300		0	1,752.71
WILDER, HILLIARE LOT:6-009-000- -						
E/S VALLEY RD.	26.000A	7,955	26,400	1,450	0	1,288.62
WILLARD, LELAND H & WILLARD, CYNTHIA LOT:6-065-000- -						
OLD CONCORD RD.	13.800A	4,385	1,000	1,317	0	241.20
WILLARD, LELAND H & WILLARD, CYNTHIA LOT:6-069-000- -						
OFF APPLE HILL RD.	33.800A			3,478	0	125.17
WILLETTE, RANDALL C & WILLETTE, RITA M LOT:3-086-000- -						
E/S SOUTH RD.	4.000A	24,600	46,500		0	2,558.89
WILLIAMS, JOHN J & WILLIAMS, LINDA J LOT:1-003-000- -						
OFF W/S GILSUM RD.	3.000A	2,300			0	82.78
WOODBURY III, JOHN H LOT:5-021-000- -						
N/S FERRY BROOK RD.	128.320A			13,204	0	475.21
WOODBURY, JOHN B & WOODBURY, KATHLEEN LOT:5-037-000- -						
W/S SOUTH RD.	0.250A	6,800	9,300		0	579.44
WOODBURY, JOHN B & WOODBURY, KATHLEEN LOT:5-036-000- -						
W/S SOUTH RD.	4.750A	18,700			0	673.01
WOODBURY, JOHN B & WOODBURY, KATHLEEN LOT:5-038-000- -						
W/S SOUTH RD.	5.500A	30,200	91,000		0	4,361.99
WOODBURY, LEONARD W LOT:3-104-000- -						
W/S CENTRE ST.	2.000A	23,700	43,000		0	2,400.53
WOODBURY, LOIS G LOT:3-097-000- -						
N/S HUBBARD RD.	1.000A	10,800			0	388.69
WOODBURY, RICHARD W & WOODBURY, LOIS G LOT:3-001-000- -						
OFF W/S NEW RD.	60.000A			3,980	0	143.24
WOODBURY, RICHARD W & WOODBURY, LOIS G LOT:3-022-000- -						
N/S GILSUM RD.	22.000A			1,109	0	39.91
WOODBURY, RICHARD W LOT:5-023-000- -						
S/S FERRY BROOK RD.	14.000A			1,441	0	51.86

Name of Owner(s) Location	Size	Land	Bldgs	C/Use	Vet	Tax
WOODBURY, RICHARD W & WOODBURY, LOIS G			LOT:5-040-000-	-		
E/S SOUTH RD.	14.000A	4,147	15,000	1,373	0	738.51
WOODBURY, RICHARD W & WOODBURY, LOIS G			LOT:5-039-000-	-		
W/S SOUTH RD.	14.000A	28,363	78,800	1,575	0	3,913.48
WOODBURY, RICHARD W & WOODBURY, LOIS G			LOT:3-098-000-	-		
N/S HUBBARD RD.	10.000A			1,029	0	37.03
WOODBURY, RICHARD W	LOT:6-010-000-	-				
N/S ROUTE 9	103.000A			6,489	0	233.54
WOODBURY, RICHARD W & WOODBURY, LOIS G			LOT:3-101-000-	-		
N/S HUBBARD RD.	8.000A	5,400			0	194.35
WOODIN, RICHARD & MACKENZIE, HELEN		LOT:6-044-000-	-			
S/S VALLEY RD.	0.720A	700			0	25.19
WOODIN, RICHARD & MACKENZIE, HELEN		LOT:6-043-000-	-			
OFF N/S ROUTE 9	0.400A	300			0	10.80
WOODIN, RICHARD & MACKENZIE, HELEN		LOT:6-050-000-	-			
S/S ROUTE 9	0.880A	17,100	70,100		100	3,138.33
WYMAN, WILLIAM E	LOT:5-030-000-	-				
W/S SOUTH RD.	1.030A	15,800	18,700		0	1,241.66
YAWARSKI, PAUL S & ZERRENNER, CHRISTINE M			LOT:6-040-001-	-		
OFF N/S ROUTE 9	5.200A	26,100	42,700		0	2,476.11

*Amount reflects Elderly Exemption credit

OWN OF SULLIVAN, NEW HAMPSHIRE

Selectmen's Office	847-3316
Highway Garage	847-3366
Police Department	847-3100
Fire Station	847-9020
Emergency Management	847-3097
Library	847-3458
Sullivan Elementary School	847-3441

Fire - Police - Ambulance
To Report An Emergency

CALL 911 or 352-1100

Regular Meetings	**Time**
Selectmen - Town Hall	Monday 7:30 PM
Planning Board - Town Hall	1st & 3rd Wednesday 7:30 PM
Fire Department - Fire Station	Wednesday 7:00 PM
Emergency Management – Town Hall	Monday 7:00 PM
Conservation Commission - Town Hall	2nd Tuesday 7:30 PM

SULLIVAN POST OFFICE
Centre St., Sullivan
847-9720

Monday-Friday 8:00 AM - 5:00 PM
Saturday 8:00 AM -12:00 PM